

index
File No. 1751

CORNER RECORD (SEARCH)

(Ref. FSM 7151.4)

Tract or
Survey No.

Cor.
No. A-17

T 24 S. R. 10 E. R.D. CRESCENT County ISLAMATH

STD. COR.

Merid. WILLAMETTE N.F. DESCHUTES State OREGON

34/35

3/2

SEE: 2-17

T235 B10E



Handwritten scribbles and numbers, possibly '2-17' and '3', located in the lower right quadrant of the page.

1751

A-17

D-7100-52 d (10/78)
USDA-FOREST SERVICE

Index
File No. 2551 CORNER RECORD (SEARCH) (Ref. FSM 7151.4) Contract or
Survey No. CS#2-2 Cor. No. A-25
T 24 S. R. 10 E. R.D. FORT ROCK County KLAMATH STD. Cor. of
Merid. WILLAMETTE N.F. DESCHUTES State OREGON Section 36/1

SEE: 2-25 T. 23 S., R. 10 E. W.H.

BC by BATEMAN (1984)

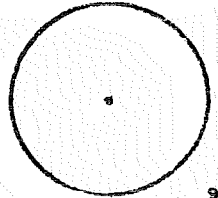
2551

A-25

CORNER RECORD (PERPETUATION)

MONUMENT
STAMPED:

MONUMENT: DESCRIBE NEW MONUMENT SET, OR WORK DONE TO PRESERVE EXISTING MONUMENT



9

ACCESSORIES: DESCRIBE NEW BT'S WITNESS OBJECTS ETC. ESTABLISHED, OR WORK DONE TO PRESERVE EXISTING EVIDENCE

10

Work Done By _____ Title _____ Date _____ State Registration No. or Agency _____

Certified Cor. Record Prepared? Yes No Filed At: _____ Date _____

11

REMARKS

Index File No. 1353 T. 24 R. 10 M.

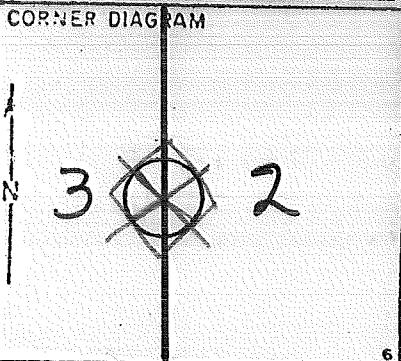
Tract or Surv. No.

Cor. C-13 12
13

Index File No. 1753
T 24 S R. 10 E
Merid. WMP

CORNER RECORD (SEARCH)
(Ref. FSM 7151.4)
R.D. CRESCENT
N.F. DES

Tract or Survey No. _____
County KLAMATH State OR
Cor. No. C-17
1/4 Cor Sec 3
1/4 Cor Sec 2



DESCRIBE CORNER MONUMENT FOUND
SCRIBED STAKE, ROTTED OFF

DESCRIBE BEARING TREES OR OTHER OFFICIAL ACCESSORIES FOUND
2 1/2" LP 570W 55 FT.

PHOTO IDENTIFICATION DATA
Photo No. _____
Filed At. _____
Object Ident. _____
Ident. By _____
Signature

DESCRIBE CORNER LOCATION RELATIVE TO NEAR-BY FEATURES, ALSO HOW TO REACH CORNER

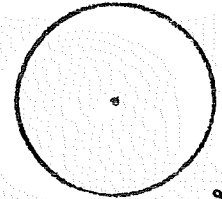
PLANE COORDINATE POSITION DATA
State _____ Zone _____
X _____
Y _____
Estab. By _____
Agency

Signature _____ Title _____ Division BLM Headquarters _____ Date _____

CORNER RECORD (PERPETUATION)

MONUMENT
STAMPED:

MONUMENT: DESCRIBE NEW MONUMENT SET, OR WORK DONE TO PRESERVE EXISTING MONUMENT



ACCESSORIES: DESCRIBE NEW BT's WITNESS OBJECTS ETC. ESTABLISHED, OR WORK DONE TO PRESERVE EXISTING EVIDENCE

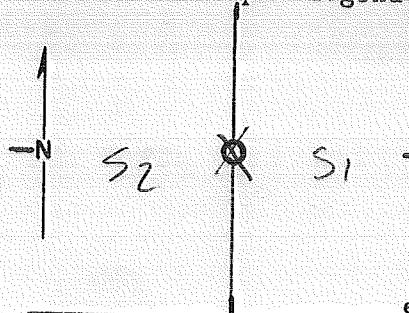
Work Done By _____ Title _____ Date _____ State Registration No. or Agency _____ 10

Certified Cor. Record Prepared? Yes No Filed At: _____ Date _____ 11

REMARKS

Index File No. 2153 CORNER RECORD (SEARCH) Contract or Survey No. C-21
 (Ref. FSM 7151.4)
 T 24 S. R. 10 E. R.D. Crescent County Klamath W/4 Cor. of
 Merid. Willamette N.F. Deschutes State Oregon Section 1

CORNER DIAGRAM per legend



DESCRIBE CORNER MONUMENT FOUND

1/2" Rebar rising 30"

DESCRIBE BEARING TREES OR OTHER OFFICIAL ACCESSORIES FOUND

Dead & decayed pine brs S37°E B/S: 1/4S BT
 20" LP Pine brs S34°W chopped open, scribe visible: 14'

PHOTO IDENTIFICATION DATA

Photo No. _____
 Filed At. _____
 Object Ident. _____
 Ident. By _____
 Signature _____

DESCRIBE CORNER LOCATION RELATIVE TO NEAR-BY FEATURES, ALSO HOW TO REACH CORNER

Take Hwy 31 South to Junction of Rd. 2430, turn right (W), go 1.5 miles to junction. BLM location tag ## states corner is 435' @ N86°W.

CORNER LEGEND:

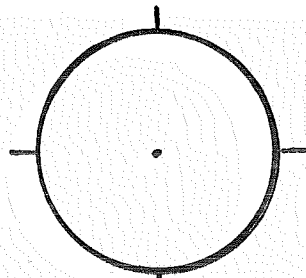
- FS or Unverified
- Contr. Other
- ◊ Searched For/Not Found
- ⊗ ⊗ Evidence Found/Accept.
- ◆ Permanent Mon. Set/Pd.

Searched By: Ross Taylor Title ST Division Survey Headquarters S.O. Date 6-20-83

CORNER RECORD (PERPETUATION)

MONUMENT: DESCRIBE NEW MONUMENT SET, OR WORK DONE TO PRESERVE EXISTING MONUMENT

MONUMENT STAMPED



ACCESSORIES: DESCRIBE NEW BT'S WITNESS OBJECTS ETC. ESTABLISHED, OR WORK DONE TO PRESERVE EXISTING EVIDENCE

Attached Attn sign to SW BT, both BTs have BLM BT tags

Work Done By _____ Title _____ Date _____ State Registration No. _____
or Agency _____
Plat or _____
Certified Cor. Record Prepared? Yes No Filed At: _____ Co. Surveyor's Office Date _____

History
of
Surveys,
G.L.O.,
etc.

WOOD POST
14" Pine S31°W 56 lks (36.96 Ft.)
7" " S38°E 109 " (71.94 Ft.)

Index File No. 2153

T. S., R. E., W.M.

Contract or Surv. No.

Cor. C-21

Index File No. 2553

CORNER RECORD (SEARCH)

Contract or Survey No. 2-2

Cor. No. C-25

T 24 S. R. 10 E. R.D. Fort Rock

(Ref. FSM 7151.4)

County Klamath

E 1/4

Cor. of

Merid. Willamette

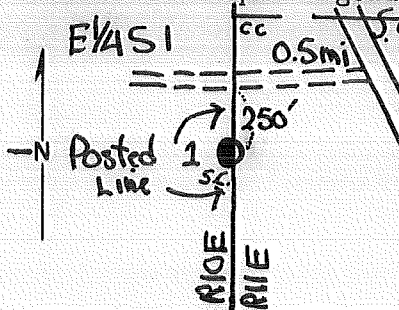
N.F. Deschutes

State Oregon

Section 1

(S.C.)

CORNER DIAGRAM per legend



DESCRIBE CORNER MONUMENT FOUND

1/2" IR N12° E 3.4ft

DESCRIBE BEARING TREES OR OTHER OFFICIAL ACCESSORIES FOUND

19" L. Pine S46° E 73.9ft with Scribing: Vis. "1/4 S"
(S45° E 73.9ft 1865)

13' x 3' High Stump N72° W 28.4ft with Scribing
(N76° W 28.4ft 1865) Vis. "BT"

PHOTO IDENTIFICATION DATA

Photo No. _____
 Filed At. _____
 Object Ident. _____
 Ident. By _____
 Signature _____

DESCRIBE CORNER LOCATION RELATIVE TO NEAR-BY FEATURES, ALSO HOW TO REACH CORNER

From MP 9.2 on State Hwy 31, Travel
West 0.5 Mi. on Road No 2430-100 to 4X4
Post and Line Crossing. Corner is 250ft South
along Posted Line.

CORNER LEGEND:

- | | | |
|-------------------------------------|-------------------------------------|------------------------|
| FS or | Unverified | |
| Contr. | Other | |
| <input type="checkbox"/> | <input type="checkbox"/> | Searched For/Not Found |
| <input checked="" type="checkbox"/> | <input checked="" type="checkbox"/> | Evidence Found/Accept. |
| <input checked="" type="checkbox"/> | <input checked="" type="checkbox"/> | Permanent Mon. Set/Fd. |

Searched By: Dick Grace

Title LS

Division PVT

Headquarters TMI

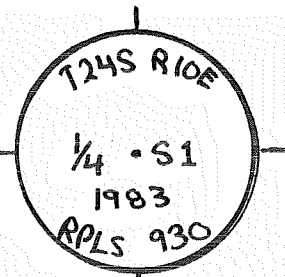
Date 6 11-83

CORNER RECORD (PERPETUATION)

MONUMENT: DESCRIBE NEW MONUMENT SET, OR WORK DONE TO PRESERVE EXISTING MONUMENT

Set USFS Brass Cap Stamped:
Line is Posted N-S through this Corner.

MONUMENT STAMPED



ok 6/93 SK

ACCESSORIES: DESCRIBE NEW BT'S WITNESS OBJECTS ETC. ESTABLISHED, OR WORK DONE TO PRESERVE EXISTING EVIDENCE

7" L Pine S39°W 21.2ft "1/4 S1 BT" with 60d Nail Set ok 6/93
5" up on SE side with #930 Washer.

Work Done By D. Graue Title LS Date 11-83 State Registration No. 930
Plat or Certified Cor. Record Prepared? Yes No Filed At: Co. Surveyor's Office Date 7-84

History of Surveys, G.L.O., etc.

Post - Established 1865 by Thompson
15" Pine N76°W 43LKS FD 2' High stump
15' Pine S45°E 112LKS ok 6/93

Index File No. 2553 T. 24 S., R. 10 E., W.M.

Contract or Surv. No. 2-2

Cor. C-25

Index

File No. 0854

CORNER RECORD (SEARCH)

(Ref. FSM 7151.4)

Tract or

Survey No. _____

Cor.

No. D-08

T 29 S. R. 10 E. R.D. _____

CRESCENT

County

KLAMATH

SE/16 CR. SEC. 5

Merid. WILLAMETTE N.F. _____

DESCHUTES

State

OREGON

SF/NF

FD. CRUISER'S GARBAGE 1976

0854

D-08

LAND CORNER RECORD

E-01 5680-2

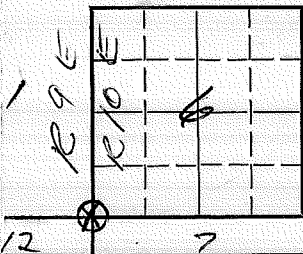
(Rectangular)

1. T. 245 R. 10E No. ⁰¹⁵⁵ E-1 Cor. See Mer. W.M. State Ore. N. F. Deschutes Dist. Crescent

2. Corner Status

3. Original Description _____ Vol. _____ Page _____ Where Recorded _____

4. Description of Corners:



5. Investigation Notes:

See E-25 T 245 R 9E

7. Photo Identification

Photo No. _____

Ident. By: _____

8. Plane Coordinate Position Data

State _____ Zone _____

X _____

Y _____

Estab. By _____

Field Book No. _____

Where Filed _____

9. Evaluation

Authentic _____

Needs Verif. _____ Monument _____

Re-estab. _____ Survey _____

Land Status _____

6. Signed _____ Title _____ Date _____

100

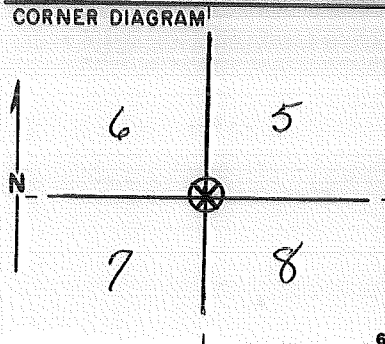
USDA-FOREST SERVICE

Index
File No. 20555

CORNER RECORD (SEARCH)
(Ref. FSM 7151.4)

Tract or Survey No. _____
Cor. No. E-05

T 24 S. R. 10 E. R.D. Crescent County Klamath STD. COR.
Merid. WILLAMETTE N.F. DESCHUTES State OREGON 6/5
7/8



DESCRIBE CORNER MONUMENT FOUND
Searched for Nothing found.

DESCRIBE BEARING TREES OR OTHER OFFICIAL ACCESSORIES FOUND
found 1 BT. the others appear to have been cut and hauled away.

PHOTO IDENTIFICATION DATA
Photo No. _____
Filed At. _____
Object Ident. _____
Ident. By _____
Signature

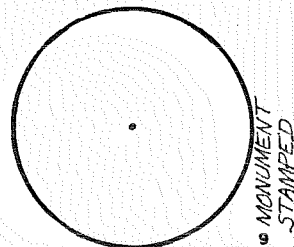
DESCRIBE CORNER LOCATION RELATIVE TO NEAR-BY FEATURES, ALSO HOW TO REACH CORNER

PLANE COORDINATE POSITION DATA
State _____ Zone _____
X _____
Y _____
Estab. By _____
Agency

Signature [Signature] Title L.S.I.T. Division _____ Headquarters Send Date 11/78 D-7100-52 (10/78)

CORNER RECORD (PERPETUATION)

MONUMENT: DESCRIBE NEW MONUMENT SET, OR WORK DONE TO PRESERVE EXISTING MONUMENT



ACCESSORIES DESCRIBE NEW BT'S WITNESS OBJECTS ETC. ESTABLISHED, OR WORK DONE TO PRESERVE EXISTING EVIDENCE

10

Work Done By _____ Title _____ Date _____ State Registration No. or Agency _____

Certified Cor. Record Prepared ? Yes No Filed At. _____ Date _____

11

REMARKS

Index File No. 0555 T. 24 S., R. 10 E., W.M.

Tract or Surv. No.

Cor. E-05

12

13

USDA-FOREST SERVICE

Index File No. # 0755

CORNER RECORD (SEARCH)

(Ref. FSM 7151.4)

Tract or Survey No. _____

Cor. No. E-07

T 29 S. R. 10 E.

R.D. Crescent County Clatsop

S/A COR SEC 5
N/A COR SEC 8

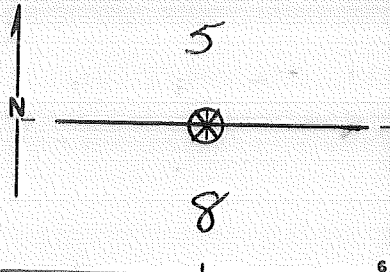
Merid. WILLAMETTE

N.F. DESCHUTES State OREGON

CORNER DIAGRAM

DESCRIBE CORNER MONUMENT FOUND

Searched for not found.



DESCRIBE BEARING TREES OR OTHER OFFICIAL ACCESSORIES FOUND

Found 1 Living BT
Found 1 BT Stump.

PHOTO IDENTIFICATION DATA

Photo No. _____
Filed At. _____
Object Ident. _____
Ident. By _____

Signature _____

DESCRIBE CORNER LOCATION RELATIVE TO NEAR-BY FEATURES, ALSO HOW TO REACH CORNER

PLANE COORDINATE POSITION DATA

State _____ Zone _____
X _____
Y _____
Estab. By _____
Agency _____

Signature H. Debbro

Title _____

Division _____

Headquarters _____

Bend

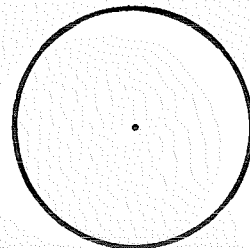
Date _____

11/78

D-7100-52 (10/78)

CORNER RECORD (PERPETUATION)

MONUMENT: DESCRIBE NEW MONUMENT SET, OR WORK DONE TO PRESERVE EXISTING MONUMENT



MONUMENT
STAMPED

ACCESSORIES : DESCRIBE NEW BT's WITNESS OBJECTS ETC. ESTABLISHED, OR WORK DONE TO PRESERVE EXISTING EVIDENCE

Work Done By. _____ Title _____ Date _____ State Registration No. _____
or Agency _____

Certified Cor. Record Prepared? Yes No Filed At: _____ Date _____

REMARKS

Index File No. 0755 T. 24 S., R. 10 E., W. M.

Tract or Surv. No.

Cor. E-07

Index
File No. 0855

CORNER RECORD (SEARCH)
(Ref. FSM 7151.4)

Tract or
Survey No. _____

Cor.
No. E-08

T 24 S. R. 10 E. R.D. _____

CRESCENT County

KLAMATH

5/16 Cor Sec 5 & 8

Merid. WILLAMETTE

N.F. DESCHUTES

State OREGON

SF/WF

CRUSER'S GARBAGE FD 1976

0855

E-08

Index
File No. 0555-B

CORNER RECORD (SEARCH)

(Ref. FSM 7151.4)

Tract or
Survey No.

Cor.
No. E-08 B

T 24 S. R. 10 E.

R.D. CRESCENT County KLAMATH

EE/64 Cor Sec 5 & 8

Merid. WILLAMETTE


N.F. DESCHUTES State OREGON

No Record of corner set
Vroman fd. 20" LP, dead 16' hi w/ scribes
"T245 S5 BT" and a second possible BT

0555-B

E-08B

File No. 1155 Tract or Survey No. _____ Cor. No. E-11
 T 24 S R. 10 E (Ref. FSM 7151.4) R.D. CRESCENT County CLATSOP 5/4 Cor Sec 9
 Merid. WMT N.F. DES State OR N/4 Cor Sec 9



DESCRIBE CORNER MONUMENT FOUND
ORIG. STAKE

DESCRIBE BEARING TREES OR OTHER OFFICIAL ACCESSORIES FOUND
14" FORKED LP N70E 11 FT.

PHOTO IDENTIFICATION DATA
 Photo No. _____
 Filed At. _____
 Object Ident. _____
 Ident. By _____
 Signature _____

DESCRIBE CORNER LOCATION RELATIVE TO NEAR-BY FEATURES, ALSO HOW TO REACH CORNER
700' W. of GNRR R/W

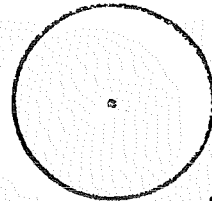
PLANE COORDINATE POSITION DATA
 State _____ Zone _____
 X _____
 Y _____
 Estab. By _____
 Agency _____

Signature SCHROEDER Title _____ Division PLM Headquarters _____ Date 2/53 7100-52 (3 68)

CORNER RECORD (PERPETUATION)

MONUMENT
STAMPED:

MONUMENT : DESCRIBE NEW MONUMENT SET, OR WORK DONE TO PRESERVE EXISTING MONUMENT



9

ACCESSORIES : DESCRIBE NEW BT'S WITNESS OBJECTS ETC. ESTABLISHED, OR WORK DONE TO PRESERVE EXISTING EVIDENCE

10

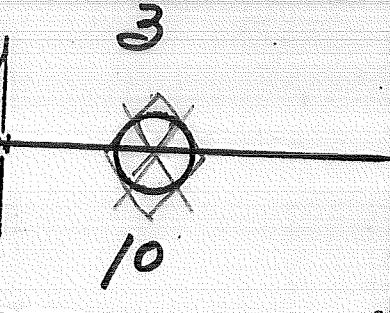
Work Done By _____ Title _____ Date _____ State Registration No.
or Agency _____

Certified Cor. Record Prepared ? Yes No Filed At: _____ Date _____

11

REMARKS

File No. 1555 Tract or Survey No. _____
 T 24 S R. 10 E R.D. CRESCENT County KLAMATH N/ACV Sec 10
 Merid. USMT N.F. DES State OR 5/2 Cor Sec 3
 CORNER DIAGRAM



DESCRIBE CORNER MONUMENT FOUND

ORIG. SCRIBED POST

DESCRIBE BEARING TREES OR OTHER OFFICIAL ACCESSORIES FOUND

PHOTO IDENTIFICATION DATA

Photo No. _____
 Filed At. _____
 Object Ident. _____
 Ident. By _____
 Signature _____

PLANE COORDINATE POSITION DATA

State _____ Zone _____
 X _____
 Y _____
 Estab. By _____
 Agency _____

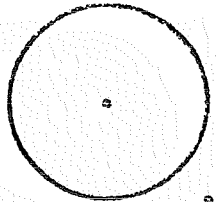
DESCRIBE CORNER LOCATION RELATIVE TO NEAR-BY FEATURES, ALSO HOW TO REACH CORNER

Signature TORGENSEN Title F. Division _____ Headquarters BLM Date 3/66 7100-52 (3 68)

CORNER RECORD (PERPETUATION)

MONUMENT
STAMPED:

MONUMENT: DESCRIBE NEW MONUMENT SET, OR WORK DONE TO PRESERVE EXISTING MONUMENT



9

ACCESSORIES : DESCRIBE NEW BT's WITNESS OBJECTS ETC. ESTABLISHED, OR WORK DONE TO PRESERVE EXISTING EVIDENCE

10

Work Done By _____ Title _____ Date _____ State Registration No. or Agency _____

Certified Cor. Record Prepared ? Yes No Filed At: _____ Date _____

11

REMARKS


Index File No. 1555 T. 24 R. 10 M. Tract or Surv. No. Cor. E-15¹²/₁₃

File No. 1755
T 24 S R. 10 E
Merid. WMT

CORNER RECORD (SEARCH)
(Ref. FSM 7151.4)
R.D. CRESCENT County KLAMATH
N.F. DES State OR

Tract or Survey No. _____
Cor. No. E-17
STD. COR. _____

CORNER DIAGRAM



DESCRIBE CORNER MONUMENT FOUND

Stone

3/2
10/11

DESCRIBE BEARING TREES OR OTHER OFFICIAL ACCESSORIES FOUND

7" LP N58 W 42 LKS. (DECAYED W/BLADE)
14" " 17" N30E 147 " "
12" GONE S34E 97 " "
14" GONE S32W 73 " "
Re-fd 11/65 By BLM forester Huff

all dead and down

DESCRIBE CORNER LOCATION RELATIVE TO NEAR-BY FEATURES, ALSO HOW TO REACH CORNER

LOCATION TAG ON ~~THE~~ POWER POLE.
~~CORNER IS 3~~

PHOTO IDENTIFICATION DATA
Photo No. _____
Filed At. _____
Object Ident. _____
Ident. By _____
Signature _____

PLANE COORDINATE POSITION DATA
State _____ Zone _____
X _____
Y _____
Estab. By _____
Agency _____
Signature _____

ROSS TAYLOR - 6-20-83
Title _____ Division BLM Headquarters _____

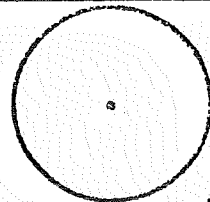
BURK HOLDER

Date 10/51 7100-52 (3 63)

CORNER RECORD (PERPETUATION)

MONUMENT
STAMPED:

MONUMENT: DESCRIBE NEW MONUMENT SET, OR WORK DONE TO PRESERVE EXISTING MONUMENT



9

ACCESSORIES : DESCRIBE NEW BT'S WITNESS OBJECTS ETC. ESTABLISHED, OR WORK DONE TO PRESERVE EXISTING EVIDENCE

10

Work Done By _____ Title _____ Date _____ State Registration No. or Agency _____

Certified Cor. Record Prepared ? Yes No Filed At: _____ Date _____

11

REMARKS

Index File No. 1755 T. 24 R. 10 M.

Tract or Surv. No.

Cor. E-17 13

12

Index File No. 1955
T 24 S R. 10 E
Merid. WMP

CORNER RECORD (SEARCH)
(Ref. FSM 7151.4)

Tract or Survey No.


Cor. No. E-19

R.D. CRESCENT County KLAMATH
N.F. DES State OR

N/A Cor. Sec. 11
S/A Cor. Sec. 2

CORNER DIAGRAM

2



DESCRIBE CORNER MONUMENT FOUND

SFNF (6/83)

DESCRIBE BEARING TREES OR OTHER OFFICIAL ACCESSORIES FOUND

12" LP MKD 5 11 BT
SENE - AREA LOGGED LOW BURNT
FOUND 1953 LOC. TAG (6/83)

PHOTO IDENTIFICATION DATA

Photo No. _____
Filed At. _____
Object Ident. _____
Ident. By _____

Signature

PLANE COORDINATE POSITION DATA

State _____ Zone _____
X _____
Y _____
Estab. By _____

Agency

Signature

TORGEN SERI

DESCRIBE CORNER LOCATION RELATIVE TO NEAR-BY FEATURES, ALSO HOW TO REACH CORNER

Ross Taylor - LSIT - 6/20/83

Title

Division

Headquarters

F.

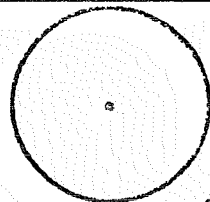
BLM

Date 3/66

7100-52 (3 68)

CORNER RECORD (PERPETUATION)

MONUMENT
STAMPED:



MONUMENT: DESCRIBE NEW MONUMENT SET, OR WORK DONE TO PRESERVE EXISTING MONUMENT

9

ACCESSORIES : DESCRIBE NEW BT'S WITNESS OBJECTS ETC. ESTABLISHED, OR WORK DONE TO PRESERVE EXISTING EVIDENCE

10

Work Done By _____ Title _____ Date _____ State Registration No. or Agency _____

Certified Cor. Record Prepared? Yes No Filed At: _____ Date _____

11

REMARKS

Index File No. 1955 T. 24 R. 10 M. Tract or Surv. No. _____ Cor. E-19

12

13

Index File No. 2155 CORNER RECORD (SEARCH) Contract or Survey No. Cor. E-21 No.
 T 24 S. R. 10 E. R.D. Crescent County Klamath NW No.
 Merid. Willamette N.F. Deschutes State Oregon Section 12 Cor. of

CORNER DIAGRAM per legend

DESCRIBE CORNER MONUMENT FOUND

SFNF

Search area falls in partial cut, heavily catted with low stumps, many upturned trees.

DESCRIBE BEARING TREES OR OTHER OFFICIAL ACCESSORIES FOUND

Possible NW BT has blaze and what appears to be a chaining notch but with no visible scribing, appears transported. Location tag (1953) on ground stating approx corner 6.0 Ft. West.

24" Dead, down pinewith blaze, no scribing, with nail in base nearby.

DESCRIBE CORNER LOCATION RELATIVE TO NEAR-BY FEATURES, ALSO HOW TO REACH CORNER

PHOTO IDENTIFICATION DATA

Photo No.
 Filed At.
 Object Ident.
 Ident. By
 Signature

CORNER LEGEND:

- FS or Unverified
- Contr. Other
- ◇ Searched For/Not Found
- ⊗ ⊗ Evidence Found/Accept.
- ◆ Permanent Mon. Set/Fd.

Searched By: Ross Taylor

Title ST

Division Survey

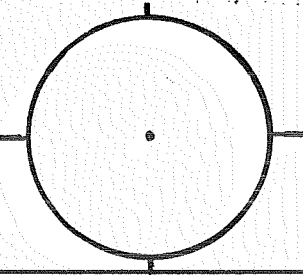
Headquarters S.O.

Date 6-20-83

CORNER RECORD (PERPETUATION)

MONUMENT: DESCRIBE NEW MONUMENT SET, OR WORK DONE TO PRESERVE EXISTING MONUMENT

MONUMENT STAMPED



ACCESSORIES: DESCRIBE NEW BT'S WITNESS OBJECTS ETC. ESTABLISHED, OR WORK DONE TO PRESERVE EXISTING EVIDENCE

Work Done By _____ Title _____ Date _____ State Registration No. or Agency _____

Plat or Certified Cor. Record Prepared? Yes No Filed At: _____ Co. Surveyor's Office Date _____

History of Surveys, G.L.O., etc.	WOOD POST	4" Pine	N54°E	128	lks.
		14" "	N37°W	253	"
		10" "	S80°W	40	"
		7" "	S18°E	68	"

Index File No. 2155 T. 24 S., R. 10 E., W.M. Contract or Surv. No. _____ Cor. E-21

Index File No. 2355 CORNER RECORD (SEARCH) Contract or Survey No. Cor. E-23 No.
 T 24 S. R. 10 E. R.D. Crescent (Ref. FSM 7151.4) County Klamath
 Merid. Willamette N.F. Deschutes State Oregon Section S/4 Cor. of 1

CORNER DIAGRAM, per legend

DESCRIBE CORNER MONUMENT FOUND

SFNF

DESCRIBE BEARING TREES OR OTHER OFFICIAL ACCESSORIES FOUND

17" LP Pine scribed $\frac{1}{4}$ S with BLM location tag.

18" Pine stump fallen off of main stump in ground, chopped open

scribing visible: BT with BLM ~~location~~ BT Tag.

Note: Trees don't match notes as they are 105 feet apart.

DESCRIBE CORNER LOCATION RELATIVE TO NEAR-BY FEATURES, ALSO HOW TO REACH CORNER

Corner located 200' $\frac{1}{2}$ west of road in clearcut

PHOTO IDENTIFICATION DATA

Photo No.
 Filed At.
 Object Ident.
 Ident. By
 Signature

CORNER LEGEND:

- | | | |
|-------------------------------------|-------------------------------------|------------------------|
| FS or | Unverified | |
| Contr. | Other | |
| <input type="radio"/> | <input type="checkbox"/> | Searched For/Not Found |
| <input checked="" type="checkbox"/> | <input checked="" type="checkbox"/> | Evidence Found/Accept. |
| <input type="radio"/> | <input checked="" type="checkbox"/> | Permanent Mon. Set/Fd. |

Searched By: Ross Taylor

Title
ST

Division
Survey

Headquarters
S.O.

Date
6-20-83

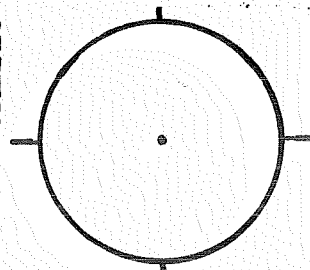
4

5

CORNER RECORD (PERPETUATION)

MONUMENT: DESCRIBE NEW MONUMENT SET, OR WORK DONE TO PRESERVE EXISTING MONUMENT

MONUMENT STAMPED



ACCESSORIES: DESCRIBE NEW BT'S WITNESS OBJECTS ETC. ESTABLISHED, OR WORK DONE TO PRESERVE EXISTING EVIDENCE

Attached attn. signs to both BTs

Work Done By _____ Title _____ Date _____ State Registration No. or Agency _____

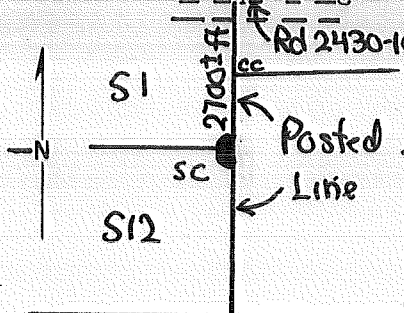
~~Certified~~ or Cor. Record Prepared? Yes No Filed At: _____ Co. Surveyor's Office Date _____

History of Surveys, G.L.O., etc.
10" Pine N15°E 11 lks
9" " S15°W 16 "

Index File No. 2355 T. 24 S., R. 10 E., W.M. Contract or Surv. No. Cor. E-23

Index File No. 2555 CORNER RECORD (SEARCH) Contract or Survey No. 2-2 Cor. No. E-25
 (Ref. FSM 7151.4)
 T 24 S. R. 10 E. R.D. Fort Rock County Klamath SE Cor. of
 Merid. Willamette N.F. Deschutes State Oregon Section 1 (S.C.)

CORNER DIAGRAM per legend



DESCRIBE CORNER MONUMENT FOUND

None

DESCRIBE BEARING TREES OR OTHER OFFICIAL ACCESSORIES FOUND

16" Pine Stump Broken off with Scribing Lying on the Ground N21°E 56.8ft (N21°E 56.8ft 1865)
20" Pine Stump Loose in depression N80°E 16.5ft

PHOTO IDENTIFICATION DATA

Photo No. _____
 Filed At. _____
 Object Ident. _____
 Ident. By _____
 Signature _____

No Marks. (N50°E 16.5ft 1865)
Blazes on Slab North 50±ft.

DESCRIBE CORNER LOCATION RELATIVE TO NEAR-BY FEATURES, ALSO HOW TO REACH CORNER

Corner is 200 ft North of Swale in timber.
Follow Posted line from 4x4, 0.5 miles West of Hwy 31 on USFS Rd 2430-100, 2700 ft to the Corner.

CORNER LEGEND:

- FS or Unverified
- Contr. Other
- ◊ Searched For/Not Found
- ⊗ ⊗ Evidence Found/Accept.
- ◆ Permanent Mon. Set/Fd.

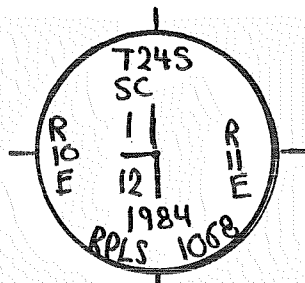
Searched By: D. Bateman Title LS Division PVT Headquarters TME Date 6-84

CORNER RECORD (PERPETUATION)

MONUMENT: DESCRIBE NEW MONUMENT SET, OR WORK DONE TO PRESERVE EXISTING MONUMENT

Set USFS Aluminium Cap Stamped:
Cap Protrudes 5" Above The Ground.

MONUMENT STAMPED



ACCESSORIES: DESCRIBE NEW BT'S WITNESS OBJECTS ETC. ESTABLISHED, OR WORK DONE TO PRESERVE EXISTING EVIDENCE

9" L. Pine S43°E 40.0ft "T24S R10E SC ST BT" with 60d Nail Set
6" UP ON SW side with #1068 Washer.
10" L. Pine S64°W 11.3ft "T24S R10E S12 SC BT" with 60d Nail Set 4" up
on SE side with #1068 washer.

13" L. Pine N04°W 22.5ft "T24S R10E S1 SC BT" with 60d Nail Set 3" up
on west side with #1068 washer.

Work Done By D. Bateman Title LS Date 6-84 State Registration No. 1068
or Agency
Plat or Certified Cor. Record Prepared? Yes No Filed At: Klamath Co. Surveyor's Office Date 7-84

History
of
Surveys,
G.L.O.,
etc.

Post Established By Thompson 1865

15" Pine N21°W 86 Lks

10" Pine N60°E 25 Lks

10" Pine S50°E 102 Lks

12" Pine S53°W 16 Lks

Index File No. 2555 T. 24 S., R. 10 E., W.M.

Contract or Surv. No. 2-2

Cor. E-25

Index File No. 1756
CORNER RECORD (SEARCH) (Ref. FSM 7151.4) Tract or Survey No. Cor. No. F-17
T 24 S. R. 10 E. R.D. CRESCENT County KLAMATH N/16 Cor Sec 10 & 11
Merid. WILLAMETTE N.F. DESCHUTES State OREGON

SF/NF

CRUISEK'S GARBAGE

FD by BCU forester 1965

1756

F-17

LAND CORNER RECORD

(Rectangular)

G-015680-2

1. T 245 R 10E No. 9-1 Cor. 1/4 Mer. Wm. State Ore N. F. Deschutes Dist. Cresent

2. Corner Status

3. Original Description _____ Vol. _____ Page _____ Where Recorded _____

4. Description of Corners:

5. Investigation Notes:

See G-25 T245 R9E

BT

6. Signed _____ Title _____ Date _____

7. Photo Identification

Photo No. _____

Ident. By: _____

8. Plane Coordinate Position Data

State _____ Zone _____

X _____

Y _____

Estab. By _____

Field Book No. _____

Where Filed _____

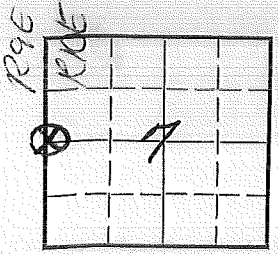
9. Evaluation

Authentic _____

Needs Verif. _____ Monument _____

Re-estab. _____ Survey _____

Land Status _____



PERPETUATION RECORD

10. Monument:

11. Accessories

		Field Book _____	Page _____
12. Set By _____	Title _____	13. Recorded By _____	Volume _____
License _____	Agency _____	(Agency)	Page _____
Date _____		(Date) _____	(City) _____
		(County) _____	(State) _____

14. Remarks:

0157

G-01

USDA-FOREST SERVICE

Index
File No. G 0557

CORNER RECORD (SEARCH)

(Ref. FSM 7151.4)

Tract or
Survey No. _____

Cor.
No. G-05

T 24 S. R. 10 E.

R.D. Crescent

County Klamath

1/4 FOR


Merid. WILLAMETTE

N.F. DESCHUTES

State OREGON

7/8

CORNER DIAGRAM¹



DESCRIBE CORNER MONUMENT FOUND

Searched for nothing found.

PHOTO IDENTIFICATION DATA

Photo No. _____
Filed At. _____
Object Ident. _____
Ident. By _____
Signature

DESCRIBE BEARING TREES OR OTHER OFFICIAL ACCESSORIES FOUND

Found Both BTs as called for

PLANE COORDINATE POSITION DATA

State _____ Zone _____
X _____
Y _____
Estab. By _____
Agency

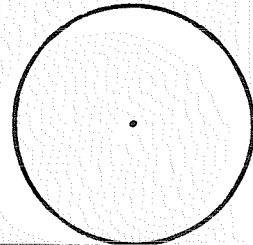
DESCRIBE CORNER LOCATION RELATIVE TO NEAR-BY FEATURES, ALSO HOW TO REACH CORNER

Signature
HS Wildbrand

Title _____ Division _____ Headquarters land Date 11/76 D-7100-52 (10/78)

CORNER RECORD (PERPETUATION)

MONUMENT: DESCRIBE NEW MONUMENT SET, OR WORK DONE TO PRESERVE EXISTING MONUMENT



MONUMENT
STAMPED

ACCESSORIES DESCRIBE NEW BT'S WITNESS OBJECTS ETC. ESTABLISHED, OR WORK DONE TO PRESERVE EXISTING EVIDENCE

10

Work Done By _____ Title _____ Date _____ State Registration No. or Agency _____

Certified Cor. Record Prepared ? Yes No Filed At _____ Date _____

11

REMARKS

12

Index File No. 0557 T. 24 S., R. 10 E., W.M.

Tract or Surv. No.

Cor. G-05³

Index
File No. 0757

CORNER RECORD (SEARCH)
(Ref. FSM 7151.4)

Tract or
Survey No.

Cor.
No. G-07

T 24 S. R. 10 E. R.D. CRESCENT County KLAMATH e/4 Cor. Sec. 8
Merid. WILLAMETTE N.F. DESCHUTES State OREGON

SF/NF

CAUSEY'S GARAGE

Fd 1976 by H. Meane

0757

G-07

Index
File No. 1557

CORNER RECORD (SEARCH)

(Ref. FSM 7151.4)

Tract or
Survey No. _____

Cor.
No. G-15

24 S. R. 10 E. R.D. CRESCENT County KLAMATH c/d W Sec 10
Merid. WILLAMETTE N.F. DESCHUTES State OREGON

SF/WF

ORVISERS GARAGE

Fd by Bill Forester 1966

1557

G-15

Index
File No.

1557

CORNER RECORD (SEARCH)

(Ref. FSM 7151.4)

Tract or
Survey No.

Cor.
No. G-15

24 S. R. 10 E. R.D. CRESCENT County KLAMATH c/d Cor Sec 10
Merid. WILLAMETTE N.F. DESCHUTES State OREGON

S F / N F

CRUISERS GARRAGE

Fd by BLM forest 1966

1557

G-15

Index

File No.

1557

CORNER RECORD (SEARCH)

(Ref. FSM 7151.4)

Tract or

Survey No.

Cor.

No.

G-15

T 24 S. R. 10 E. R.D. CRESCENT County KLAMATH c/d Ch Sec 10

Merid. WILLAMETTE N.F. DESCHUTES State OREGON

S P / W F

CRUISERS GARAGE

Fd by BLM forest, 1966

USDA-FOREST SERVICE

Index File No. **1757**

CORNER RECORD (SEARCH)

(Ref. FSM 7151.4)

Tract or Survey No.

Cor. No. **G-17**

T **24 S** R. **10 E**

R.D. **CRESCENT** County **KLAMATH**


W/4 Cor Sec 11

Merid. **WMT**

N.F. **DES** State **OR**

E/4 Cor Sec 10

CORNER DIAGRAM



DESCRIBE CORNER MONUMENT FOUND

ORIGINAL POST ON BLAZED LINE

SF/NF

2

DESCRIBE BEARING TREES OR OTHER OFFICIAL ACCESSORIES FOUND

1 BT

6

PHOTO IDENTIFICATION DATA

Photo No. _____

Filed At. _____

Object Ident. _____

Ident. By _____

Signature _____

7

SF/NF

3

DESCRIBE CORNER LOCATION RELATIVE TO NEAR-BY FEATURES, ALSO HOW TO REACH CORNER

PACED SOUTH FROM $\frac{3}{2}$. AREA HAS BEEN LOGGED OVER AND $\frac{10}{11}$ BURNED OVER.

PLANE COORDINATE POSITION DATA

State _____ Zone _____

X _____

Y _____

Estab. By _____

Agency _____

8

4

Signature

HUFF Minkoff

Title

Forester

Division

BLM

Headquarters

Date

1965

7100-52-(3/68)

5

CORNER RECORD (PERPETUATION)

MONUMENT : DESCRIBE NEW MONUMENT SET, OR WORK DONE TO PRESERVE EXISTING MONUMENT

9

ACCESSORIES : DESCRIBE NEW BT'S WITNESS OBJECTS ETC. ESTABLISHED, OR WORK DONE TO PRESERVE EXISTING EVIDENCE

10

Work Done By _____ Title _____ Date _____ State Registration No. or Agency _____

Certified Cor. Record Prepared ? Yes No Filed At: _____ Date _____

11

REMARKS

9" Pine N72°E = 205 lks } w/wood post
9" " N58°W = 62 " }

12

Index File No. T. 24 R. 10 M.

1757

Tract or Surv. No.

U.S. G.P.O. 1977 5-516 886 Cor. S-173

Index
File No. 1957

CORNER RECORD (SEARCH)

(Ref. FSM 7151.4)

Tract or
Survey No.

Cor.
No. B-19

24 S. R. 10 E. R.D. CRESCENT County KLAMATH 2/4 Cor Sec 11
Merid. WILLAMETTE N.F. DESCHUTES State OREGON

SF/NF

Timbers Barbage pd by BLM forester 1966

1957

6-19

-7100-52 d (10/78)
SDA-FOREST SERVICE

Index
File No. 1957
24 S. R. 10 E. R.D.

CORNER RECORD (SEARCH)

(Ref. FSM 7151.4)

Tract or
Survey No.

Cor.
No. B-19

CRESCENT County KLAMATH 0/4 Cor Sec 11
Merid. WILLAMETTE N.F. DESCHUTES State OREGON

SF/NF

Wisers Garbage pd by BLM forester 1966

1957.

6-19

Index
File No. 2157

CORNER RECORD (SEARCH) Contract or

T 24 S. R. 10 E. R.D. Crescent Survey No. Klamath Cor. G-21
 Merid. Willamette N.F. Deschutes County Klamath W/4 No.
 State Oregon Section 12 Cor. of

CORNER DIAGRAM per legend



DESCRIBE CORNER MONUMENT FOUND

SENF

Found cruiser post and 1957 location tag.

DESCRIBE BEARING TREES OR OTHER OFFICIAL ACCESSORIES FOUND 2

14" Pine, dead and down, fell with scribe down, but with "BT" still visible.

6 Possible piece of SE BT.

Tree with two blazes, but no scriwing near SE tree, but doesn't appear original.

DESCRIBE CORNER LOCATION RELATIVE TO NEAR-BY FEATURES, ALSO HOW TO REACH CORNER 3

Located on E-W Red blaze line on South side of clear cut.

Location tag set 365 Ft. North on old road.

PHOTO IDENTIFICATION DATA

Photo No. _____
 Filed At. _____
 Object Ident. _____
 Ident. By _____
 Signature _____

CORNER LEGEND:

- | | |
|----------------------------------|--|
| FS or | Unverified |
| Contr. | Other |
| <input type="radio"/> | <input type="checkbox"/> Searched For/Not Found |
| <input checked="" type="radio"/> | <input checked="" type="checkbox"/> Evidence Found/Accept. |
| <input type="radio"/> | <input type="checkbox"/> Permanent Mon. Set/Fd. |

Searched By: Ross Taylor

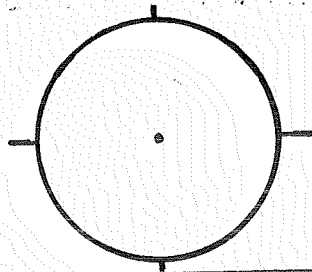
Title ST Division Survey Headquarters S.O.

Date 6-20-83

CORNER RECORD (PERPETUATION)

MONUMENT: DESCRIBE NEW MONUMENT SET, OR WORK DONE TO PRESERVE EXISTING MONUMENT

MONUMENT STAMPED



ACCESSORIES : DESCRIBE NEW BT'S WITNESS OBJECTS ETC. ESTABLISHED, OR WORK DONE TO PRESERVE EXISTING EVIDENCE

Work Done By _____ Title _____ Date _____ State Registration No. or Agency _____

Plat or Certified Cor. Record Prepared ? Yes No Filed At: _____ Co. Surveyor's Office Date _____

History of Surveys, G.L.O., etc.

WOOD POST
4" Pine S20°E 34 lks (22.44 Ft.)
10" " S25°W 78 " (51.48 Ft.)

Index File No. 2157

T. 24 S., R. 10 E., W.M.

Contract or Surv. No.

Cor. G-21 13

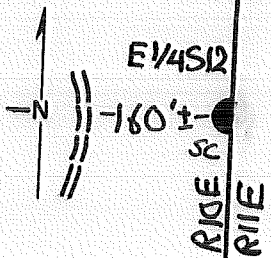
USDA-FOREST SERVICE D-7100-52(2/32)

Index File No. 2557

CORNER RECORD (SEARCH) Contract or Survey No. 2-2
(Ref. FSM 7151.4)

T 24 S. R. 10 E. R.D. Fart Rock County Klamath State Oregon N.F. Deschutes Cor. No. G-25 Section E 1/4 12 (S.C.)

CORNER DIAGRAM per legend
cc 5.7



DESCRIBE CORNER MONUMENT FOUND

None

DESCRIBE BEARING TREES OR OTHER OFFICIAL ACCESSORIES FOUND

None

PHOTO IDENTIFICATION DATA

Photo No. _____
Filed At. _____
Object Ident. _____
Ident. By _____
Signature _____

DESCRIBE CORNER LOCATION RELATIVE TO NEAR-BY FEATURES, ALSO HOW TO REACH CORNER

Turn East onto Gilchrist Haul Road at MP 10.8 Hwy 31. Take Jct North at MP 1.0± and Follow Northerly for 0.5± miles. Corner is 160 feet to the East in N-S Posted line.

CORNER LEGEND:

- | | | |
|--------------|------------|------------------------|
| FS or Contr. | Unverified | |
| | Other | |
| ○ | ◇ | Searched For/Not Found |
| ⊗ | ⊗ | Evidence Found/Accept. |
| ● | ◆ | Permanent Mon. Set/Fd. |

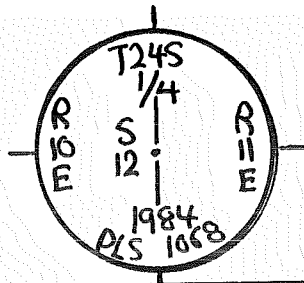
Searched By: D. Bateman Title LS Division PVT Headquarters TMI Date 8-84

CORNER RECORD (PERPETUATION)

MONUMENT: DESCRIBE NEW MONUMENT SET, OR WORK DONE TO PRESERVE EXISTING MONUMENT

At Proportioned Position Set USFS Brass Cap Stamped:

MONUMENT STAMPED



ACCESSORIES : DESCRIBE NEW BT'S WITNESS OBJECTS ETC. ESTABLISHED, OR WORK DONE TO PRESERVE EXISTING EVIDENCE

Marked:

11" L. Pine N75°W 62.4ft "E1/4S12SC BT" 60d Nail 4" up S. Side with 1068 washer

11" L. Pine S09°W 102.5ft "E1/4S12SC BT" 60d Nail 3" up West Side with 1068 washer.

Work Done By D. Bateman Title LS Date 8-84 State Registration No. 1068
 Plat or Certified Cor. Record Prepared? Yes No Filed At Klamath Co. Surveyor's Office Date 9-84

History of Surveys, G.L.O., etc.
Post - 1865 O.P. Thompson
15" Pine S20°E 16 LKs
15" Pine S60°W 27LKs

Index File No. 2557 T.24 S., R. 10 E., W.M.

Contract or Surv. No. 2-2

Cor. 6-25

index

File No. 1958

CORNER RECORD (SEARCH)

(Ref. FSM 7151.4)

Tract or

Survey No.

Cor.

No.

H-19

T 24 S. R. 10 E. R.D.

CRESCENT County

KUAMATH

50/16 Cor Sec 11

Merid. WILLAMETTE

N.F. DESCHUTES

State OREGON

DP/NF

Crosses Damage fd by

BLM forester 1966

1958

H-19

Index

File No. 2058

CORNER RECORD (SEARCH)

(Ref. FSM 7151.4)

Tract or

Survey No.

Cor.

No.

T 24 S. R. 10 E.

R.D.

CRESCENT

County

KLAMATH

Merid. WILLAMETTE

N.F.

DESCHUTES

State

OREGON

H-20

SE/16 Cor Sec 11

DF/NF

Cruiser's Garbage Fd by
BLM forester 1965

2058

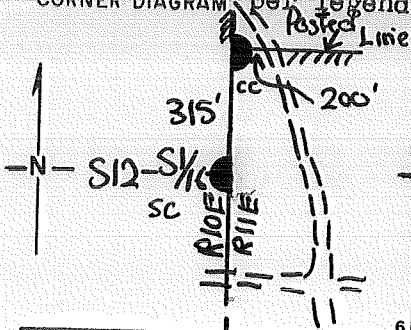
H-20

Index
File No. 2558

CORNER RECORD (SEARCH) Contract or

T 24 S. R. 10 E. R.D. Fort Rock (Ref. FSM 7151.4) Survey No. 2-2 Cor. No. H-25
Merid. Willamette N.F. Deschutes County Klamath State Oregon Section 12 (S.C.)

CORNER DIAGRAM per Legend



DESCRIBE CORNER MONUMENT FOUND

None - Not Established in The Original Survey

DESCRIBE BEARING TREES OR OTHER OFFICIAL ACCESSORIES FOUND

None

PHOTO IDENTIFICATION DATA

Photo No. _____
Filed At. _____
Object Ident. _____
Ident. By _____
Signature _____

DESCRIBE CORNER LOCATION RELATIVE TO NEAR-BY FEATURES, ALSO HOW TO REACH CORNER

From M.P. 10.8 on Hwy 31, Follow Gilchrist Road West 1.0 miles to Jct. Take Spur North 1/4 mile to Posted Line. S1/16 S7 is 200 ft West. S1/16 S12 is 315 feet South of S1/16 S7.

CORNER LEGEND:

- | | | |
|---|---|------------------------|
| ○ | ◇ | Searched For/Not Found |
| ⊗ | ⊗ | Evidence Found/Accept. |
| ● | ◆ | Permanent Mon. Set/Fd. |

Searched By: D. Bateman

Title LS

Division PVT

Headquarters

JMT

Date

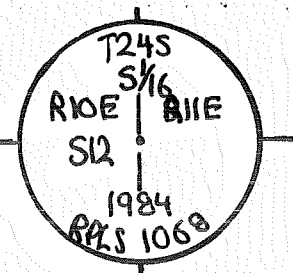
8-84

CORNER RECORD (PERPETUATION)

MONUMENT: DESCRIBE NEW MONUMENT SET, OR WORK DONE TO PRESERVE EXISTING MONUMENT

Set USFS Brass Cap at The Proportionate Position Stamped:

MONUMENT STAMPED



ACCESSORIES: DESCRIBE NEW BT'S WITNESS OBJECTS ETC. ESTABLISHED, OR WORK DONE TO PRESERVE EXISTING EVIDENCE

Marked:

9' L. Pine N20°W 22.9ft "S1/16 S12 BT" 60d Nail 5" UP on E. Side with a 1068 Washer.

4' P. Pine S58°W 28.3ft "S1/16 S12 BT" 60d Nail 5" UP on N. Side with a 1068 Washer.

Work Done By D. Bateman Title LS Date 8-84 State Registration No. 1068 or Agency

Plat PR Cor. Record Prepared? Yes No Filed At: Klamath Co. Surveyor's Office Date 9-84

History of Surveys, G.L.O., etc.

Index File No. 2558 T. 24 S., R. 10 E., W.M.

Contract or Surv. No. 2-2

Cor. H-25

LAND CORNER RECORD

(Rectangular)

J-01 5680-2
Dist. Crescent

1. T. 245 R. 10E No. J-1 Cor. Sec Mer. Wm State Ore N. F. Deschutes

2. Corner Status

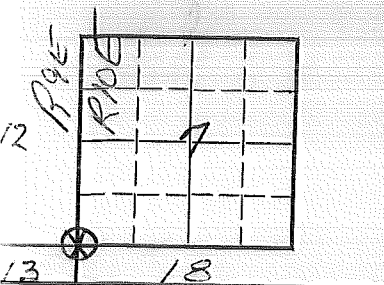
3. Original Description _____ Vol. _____ Page _____ Where Recorded _____

4. Description of Corners:

5. Investigation Notes:

See J-25 T245 R9E

BT



7. Photo Identification

Photo No. _____

Ident. By: _____

8. Plane Coordinate Position Data

State _____ Zone _____

X _____

Y _____

Estab. By _____

Field Book No. _____

Where Filed _____

9. Evaluation

Authentic _____

Needs Verif. _____ Monument _____

Re-estab. _____ Survey _____

and Status _____

6. Signed _____ Title _____ Date _____

PERPETUATION RECORD

10. Monument:

11. Accessories

12. Set By _____ Title _____ License _____ Agency _____ Date _____		13. Recorded By _____ Volume _____ Page _____ (Agency)	
		(Date)	(City) _____ (County) _____ (State)

14. Remarks:

0159

J-01

USDA-FOREST SERVICE

Index

File No. 0359

T. 24 S. R. 10

E. R.D. CRESCENT County KLAMATH

Tract or Survey No. _____

Cor. No. J-03

Merid. WILLAMETTE

N.F. DESCHUTES State OREGON

5/4 Cor. of Sec. 7

Cor. of Sec. _____

CORNER DIAGRAM PER LEGEND

DESCRIBE CORNER MONUMENT FOUND

SEC 7



SEC. 18

DESCRIBE BEARING TREES OR OTHER OFFICIAL ACCESSORIES FOUND

FOUND 1 BT

PHOTO IDENTIFICATION DATA

Photo No. _____

Filed At. _____

Object Ident. _____

Ident. By _____

Signature _____

DESCRIBE CORNER LOCATION RELATIVE TO NEAR-BY FEATURES, ALSO HOW TO REACH CORNER

Corner Legend:

Searched for/Not Found

Evidence Found/Accept.

Permanent Monument

Signature DON LOUCEE

Title FOREST.

Division OLM

Headquarters PRINEVILLE

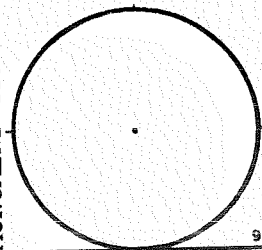
Cate 78

D-7100-52 (3/79)

CORNER RECORD (PERPETUATION)

MONUMENT. DESCRIBE NEW MONUMENT SET, OR WORK DONE TO PRESERVE EXISTING MONUMENT

MONUMENT STAMPED



ACCESSORIES DESCRIBE NEW BT'S WITNESS OBJECTS ETC. ESTABLISHED, OR WORK DONE TO PRESERVE EXISTING EVIDENCE

Work Done By _____ Title _____ Date _____ State Registration No. or Agency _____
PLAT PREPARED OR
Certified Cor. Record Prepared? Yes No Filed At: Co. SURVEYOR'S OFFICE Date

REMARKS

RCV'D FROM D-2 FILES 4/82

Index File No. 0359 T. 24 S., R. 10 E., W.M. Tract or Surv. No. Cor. J-03

USDA-FOREST SERVICE

Index
File No. 0559

CORNER RECORD (SEARCH)
(Ref. FSM 7.151.4)

T. 24 S. R. 10 E. R.D. CRESCENT

Tract or
Survey No. _____

Cor.
No. F-05

Merid. WILLAMETTE

N.F. DESCHUTES


County KLAMATH

SE COR. of SEC. 7

State OREGON

COR. of SEC. _____

CORNER DIAGRAM PER LEGEND



DESCRIBE CORNER MONUMENT FOUND

DESCRIBE BEARING TREES OR OTHER OFFICIAL ACCESSORIES FOUND

1 BT FOUND

PHOTO IDENTIFICATION DATA

Photo No. _____

Filed At. _____

Object Ident. _____

Ident. By _____

Signature

DESCRIBE CORNER LOCATION RELATIVE TO NEAR-BY FEATURES, ALSO HOW TO REACH CORNER

Corner Legend:

Searched for/Not Found

Evidence Found/Accept.

Permanent Monument

Signature
DON LOVERE

Title
FOR. S.

Division
BEM

Headquarters
PRINEVILLE

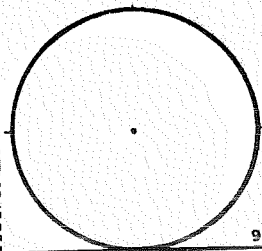
Date
78

D-7100-52 (3/79)

CORNER RECORD (PERPETUATION)

MONUMENT. DESCRIBE NEW MONUMENT SET, OR WORK DONE TO PRESERVE EXISTING MONUMENT

MONUMENT STAFFED



ACCESSORIES DESCRIBE NEW BT'S WITNESS OBJECTS ETC. ESTABLISHED, OR WORK DONE TO PRESERVE EXISTING EVIDENCE

Work Done By _____ Title _____ Date _____ State Registration No. or Agency _____
PLAT PREPARED OR
Certified Cor. Record Prepared? Yes No Filed At: Co. SURVEYOR'S OFFICE Date

REMARKS

RCV'D FROM D-2 FILES 4/82

Index File No. T. 24 S., R. 10 E., W.M. Tract or Surv. No. Cor. 7-05

USDA-FOREST SERVICE

Index

File No. 0759

T. 24 S. R. 10 E. R.D. CRESCENT

CORNER RECORD (SEARCH)

(Ref. FSM 7.151.4)

Tract or Survey No. _____

Cor. No. - J-07

Merid. WILLAMETTE

N.F. DESCHUTES

County KLAMATH

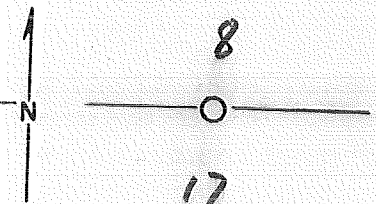
State OREGON

3/4 Cor. of SEC. 8

Cor. of SEC. _____

CORNER DIAGRAM PER LEGEND

DESCRIBE CORNER MONUMENT FOUND



SF/NF

DESCRIBE BEARING TREES OR OTHER OFFICIAL ACCESSORIES FOUND

SF/NF

PHOTO IDENTIFICATION DATA

Photo No. _____

Filed At. _____

Object Ident. _____

Ident. By _____

Signature

DESCRIBE CORNER LOCATION RELATIVE TO NEAR-BY FEATURES, ALSO HOW TO REACH CORNER

Corner Legend:

Searched for/Not Found

Evidence Found/Accept.

Permanent Monument

Signature

DON LOUCHE

Title

FORESTER

Division

BLM

Headquarters

PRINEVILLE

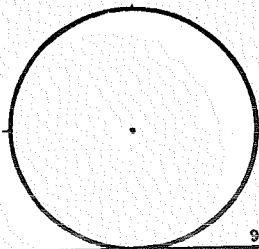
Date

1978 D-7100-52 (3/79)

CORNER RECORD (PERPETUATION)

MONUMENT. DESCRIBE NEW MONUMENT SET, OR WORK DONE TO PRESERVE EXISTING MONUMENT

MONUMENT STAMPED



ACCESSORIES DESCRIBE NEW BT'S WITNESS OBJECTS ETC. ESTABLISHED, OR WORK DONE TO PRESERVE EXISTING EVIDENCE

Work Done By _____ Title _____ Date _____ State Registration No. _____
 or Agency _____
 PLAT PREPARED OR
 Certified Cor. Record Prepared? Yes No Filed At: Co. SURVEYOR'S OFFICE Date

REMARKS

RCVD FROM D-2 FILES 4/82

Index File No. 0759 T. 24 S., R. 10 E., W.M. Tract or Surv. No. Cor. J-07

USDA-FOREST SERVICE

Index

File No. 0959

T. 24 S. R. 10 E. R.D. CRESCENT County KLAMATH

Merid. WILLAMETTE

N.F. DESCHUTES State OREGON

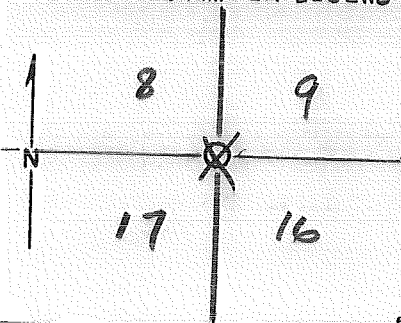
Tract or Survey No. _____

Cor. No. J-09

SE COR. of SEC. 8

COR. of SEC. _____

CORNER DIAGRAM PER LEGEND



DESCRIBE CORNER MONUMENT FOUND

OLD WOOD POST

DESCRIBE BEARING TREES OR OTHER OFFICIAL ACCESSORIES FOUND

METAL LOCATION POSTER
ONE GOOD BT
OTHER POSSIBLE BTs.

PHOTO IDENTIFICATION DATA

Photo No. _____

Filed At. _____

Object Ident. _____

Ident. By _____

Signature _____

DESCRIBE CORNER LOCATION RELATIVE TO NEAR-BY FEATURES, ALSO HOW TO REACH CORNER

- Corner Legend:
- Searched for/Not Found
 - Evidence Found/Accept.
 - Permanent Monument

Signature BILL BISBEE

Title F.T.

Division _____

Headquarters D-2

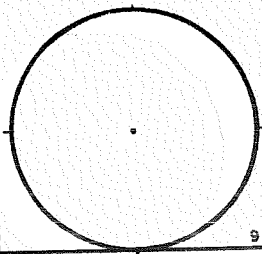
Date 8-6-76

D-7100-52 (3/79)

CORNER RECORD (PERPETUATION)

MONUMENT. DESCRIBE NEW MONUMENT SET, OR WORK DONE TO PRESERVE EXISTING MONUMENT

MONUMENT STAMPED



9

ACCESSORIES DESCRIBE NEW BT'S WITNESS OBJECTS ETC. ESTABLISHED, OR WORK DONE TO PRESERVE EXISTING EVIDENCE

10

Work Done By _____ Title _____ Date _____ State Registration No. or Agency _____
 PLAT PREPARED OR Certified Cor. Record Prepared? Yes No Filed At _____ Co. SURVEYOR'S OFFICE Date _____

11

REMARKS

RCVD FROM D-2 FILES 4/82

12

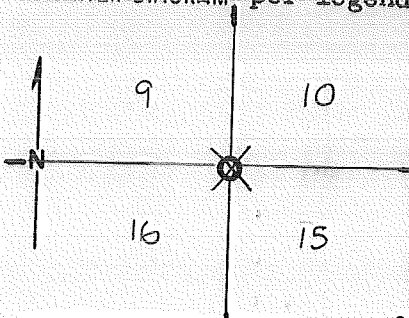
Index File No. T. 24 S., R. 10 E., W.M. Tract or Surv. No. Cor. J-09

0959

13

Index File No. 1359 CORNER RECORD (SEARCH) Contract or Survey No. Cor. No. J-15
 T 24 S. R. 10 E. R.D. Crescent (Ref. FSM 7151.4) County Klamath NW Cor. of
 Merid. Willamette N.F. Deschutes State Oregon Section 15

CORNER DIAGRAM per legend



DESCRIBE CORNER MONUMENT FOUND 1

1 1/2" Iron pipe rising 4"

DESCRIBE BEARING TREES OR OTHER OFFICIAL ACCESSORIES FOUND (Original) 2
 SW BT down and decaying, blaze and chaining notch

NW BT " " " , charred with blaze and chaining notch

NE BT " " " , scribed "BT"

SE BT " " " with blade and chaining notch

DESCRIBE CORNER LOCATION RELATIVE TO NEAR-BY FEATURES, ALSO HOW TO REACH CORNER 3
 Corner is located 300' West of power line.

PHOTO IDENTIFICATION DATA

Photo No.
 Filed At.
 Object Ident.
 Ident. By
 Signature 7

CORNER LEGEND:

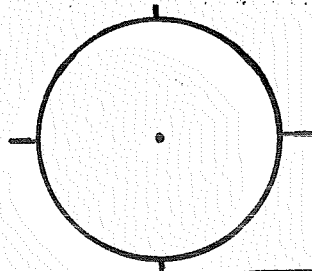
- FS or Unverified
- Contr. Other
- ◇ Searched For/Not Found
- ⊗ ⊗ Evidence Found/Accept.
- ◆ Permanent Mon. Set/Fd.

Searched By: Ross Taylor Title ST Division Survey Headquarters S.O. Date 6-20-83 4

CORNER RECORD (PERPETUATION)

MONUMENT: DESCRIBE NEW MONUMENT SET, OR WORK DONE TO PRESERVE EXISTING MONUMENT

MONUMENT STAMPED



ACCESSORIES: DESCRIBE NEW BT'S WITNESS OBJECTS ETC. ESTABLISHED, OR WORK DONE TO PRESERVE EXISTING EVIDENCE
 (RPs Found)

13" LP Pine, 33[±] Ft @ N35°W with blaze and PK nail

16" " " ,6.8 " " N44°E " " " " "

11" " " ,20[±] " " S17°E " " " " "

8" " " ,30[±] " " S70°W " " " " "

Work Done By _____ Title _____ Date _____ State Registration No. _____
 or Agency _____

Plat. or Cor. Record Prepared? Yes No Filed At: _____ Co. Surveyor's Office Date _____

History of Surveys, G.L.O., etc.	WOOD POST	4" Pine brs N 30° E @ 51 lks
		15" " " N 68° W " 70 "
		12" " " S 33° W " 12 "
		4" " " S 72° E " 27 "

Index File No.

1359

T. 24 S., R. 10 E., W.M.

Contract or Surv. No.

Cor. J-13

Index File No. 1559

CORNER RECORD (SEARCH) Contract or

T 24 S. R. 10 E. R.D. Crescent (Ref. FSM 7151.4) Survey No. Cor. J-15 No.

Merid. Willamette N.F. Deschutes County Klamath S/4 Cor. of State Oregon Section 10

CORNER DIAGRAM per legend

1 DESCRIBE CORNER MONUMENT FOUND

SFNF

Found cruisers post

2 DESCRIBE BEARING TREES OR OTHER OFFICIAL ACCESSORIES FOUND

N60°W Down and decaying, with ~~###~~ blade scribed: 1/4

S52°W, 18" Pine, dead and down fell with scribe down, but can

see the blaze.

3 DESCRIBE CORNER LOCATION RELATIVE TO NEAR-BY FEATURES, ALSO HOW TO REACH CORNER

Set location tag 500' North on road.

PHOTO IDENTIFICATION DATA

Photo No. _____
 Filed At. _____
 Object Ident. _____
 Ident. By _____

Signature

CORNER LEGEND:

- FS or Unverified
- Contr. Other
- ◇ Searched For/Not Found
- ⊗ ⊗ Evidence Found/Accept.
- ◆ Permanent Mon. Set/Fd.

Searched By: Ross Taylor

Title ST

Division Survey

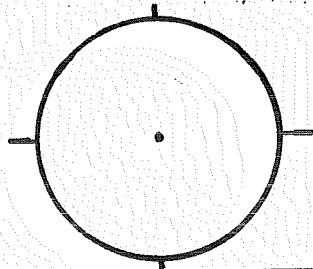
Headquarters SO

Date 6-20-83

CORNER RECORD (PERPETUATION)

MONUMENT: DESCRIBE NEW MONUMENT SET, OR WORK DONE TO PRESERVE EXISTING MONUMENT

MONUMENT STAMPED



ACCESSORIES : DESCRIBE NEW BT'S WITNESS OBJECTS ETC. ESTABLISHED, OR WORK DONE TO PRESERVE EXISTING EVIDENCE

Work Done By _____ Title _____ Date _____ State Registration No. or Agency _____

Plat or Cor. Record Prepared? Yes No Filed At: _____ Co. Surveyor's Office Date _____

History
of
Surveys,
G.L.O.,
etc.

WOOD POST 10" Pine brs N60°W 98 lks
 14" " " S52°W 64 "

Index File No. 1559 T. 24 S., R. 10 E., W.M.

Contract or Surv. No.

Cor. J-15

9

10

11

12

13

D-7100-52d (10/78)
USDA-FOREST SERVICE

Index

File No. 1659

CORNER RECORD (SEARCH)

(Ref. FSM 7151.4)

Tract or
Survey No.

Cor.
No.

T 24 S. R. 10 E. R.D. CRESCENT County KLAMATH

J-16
E/16 Cor. Sec. 158/10

Merid. WILLAMETTE N.F. DESCHUTES State OREGON

SF/NF

Crissers Garbage Rd by
BLM forester 1966

1659

J-16

USDA-FOREST SERVICE

Index

File No. 1759

T 24S R. 10E

Merid. Will

CORNER RECORD (SEARCH)

(Ref. FSM 7151.4)

R.D. CRES.

N.F. DES.

County KLAM.

State ORE.

Tract or

Survey No. 5304H149698N

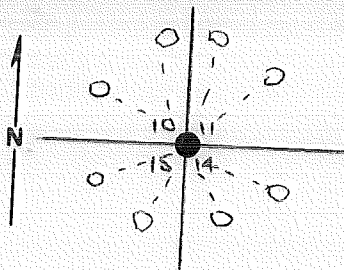
Cor

No. J-17

10 / 11

15 / 14

CORNER DIAGRAM



DESCRIBE CORNER MONUMENT FOUND

NONE

DESCRIBE BEARING TREES OR OTHER OFFICIAL ACCESSORIES FOUND

36" P. PINE NB⁰W - 69.3' (ORIG.)
 23" P. PINE NA⁰E - 53.2' (ORIG.)
 16" PINE UP-ROOT S70⁰E - 67'± (ORIG.)
 9" x 5' LONG ROOTWAD & STUB - OUT OF POSITION (ORIG.)

DESCRIBE CORNER LOCATION RELATIVE TO NEAR-BY FEATURES, ALSO HOW TO REACH CORNER

CORNER FALLS 34' WEST OF ROAD -
 CRS. S10⁰E x N10⁰E

PHOTO IDENTIFICATION DATA

Photo No. _____

Filed At. _____

Object Ident. _____

Ident. By _____

Signature

PLANE COORDINATE POSITION DATA

State _____ Zone _____

X _____

Y _____

Estab. By _____

Agency

Signature

Title

Division

Headquarters

Date

7100-52 (3. 68)

CORNER RECORD (PERPETUATION)

MONUMENT: DESCRIBE NEW MONUMENT SET, OR WORK DONE TO PRESERVE EXISTING MONUMENT

2" x 30" ALUM. PIPE w/ 3" ALUM. CAP
26" IN GROUND

TZASRIOE
510 | 511
515 | 514
1985
RS1098

ACCESSORIES: DESCRIBE NEW BT's WITNESS OBJECTS ETC. ESTABLISHED, OR WORK DONE TO PRESERVE EXISTING EVIDENCE

10" L.P. PINE N40°E - 46.0'
8" L.P. PINE N74°W - 22.2'
8" L.P. PINE S73°W - 34.5'
13" P. PINE S17°E - 90.8'
6' F.G. POST EAST 0.8'

Work Done By C.W. COOK Title LS Date 4/85 State Registration No. PLS 1098
or Agency

Certified Cor. Record Prepared? Yes No Filed At: KLAM. CO. SURV. REC. Date

REMARKS

H. MELDRUM - 1879

16" PINE NBW - 104 LKS.
4" PINE N10°E - 79 LKS.
12" PINE S70°E - 101 LKS.
7" PINE S13°W - 158 LKS.

Index File No.
1759

T.24S R.10E W.M.

Tract or Surv. No.
5304H149648N

Cor.
J-17

USDA-FOREST SERVICE

Index

File No. 1959

T 24S R. 10E

Merid. WILL.

CORNER RECORD (SEARCH)

(Ref. FSM 7151.4)

R.D. CRES.

County KLAM.

N.F. DES.

State ORE.

Tract or

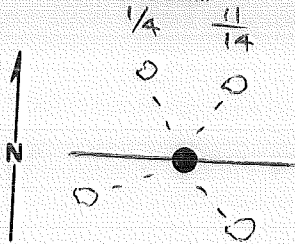
Survey No. 5304H1496ABN

Cor

No. J-19

1/4 "14"

CORNER DIAGRAM



DESCRIBE CORNER MONUMENT FOUND

POST - FOUND ROTTED OFF AT GROUND LEVEL -
SCRIBES VISIBLE

DESCRIBE BEARING TREES OR OTHER OFFICIAL ACCESSORIES FOUND

42" x 12" HIGH PINE STUMP N18°E - 124.3' (ORIG.)

60" x 40" x 3' HIGH BURNT PINE STUMP S60°W - 74.5' (ORIG.)

PHOTO IDENTIFICATION DATA

Photo No. _____

Filed At. _____

Object Ident. _____

Ident. By _____

Signature

PLANE COORDINATE POSITION DATA

State _____ Zone _____

X _____

Y _____

Estab. By _____

Agency

Signature

Title

Division

Headquarters

Date

7100-52 (3. 68)

CORNER RECORD (PERPETUATION)

MONUMENT: DESCRIBE NEW MONUMENT SET, OR WORK DONE TO PRESERVE EXISTING MONUMENT

2 1/2" x 30" - ~~2" x 30" ALUM. PIPE~~ or 1/3" ALUM. CAP Brass Cap Steel Pipe T245 R10E
27" IN GROUND ~~ET~~ 1/4 511
1985
RS1098

ACCESSORIES: DESCRIBE NEW BT'S WITNESS OBJECTS ETC. ESTABLISHED, OR WORK DONE TO PRESERVE EXISTING EVIDENCE

9" L.P. PINE N26°W - 23.3'
8" L.P. PINE S42°E - 13.9'
6' F.C. POST 1.3' S.E.

Work Done By C.W. COOK Title LS Date 4/85 State Registration No. PLS 1098
or Agency

Certified Cor. Record Prepared? (Yes) No Filed At: KLAM. CO. SURV. OFF. Date

REMARKS

H. MELDRUM - 1879
30" PINE N20°E - 188 LKS.
72" PINE S64°W - 112 LKS.

Index File No.
1959

T.245 R.10E W.M.

Tract or Surv. No.
5304H199698N

Cor.
J-19

Index
File No. 2059

CORNER RECORD (SEARCH)

(Ref. FSM 7151.4)

Tract or
Survey No.

Cor.
No. J-20

T 24 S. R. 10 E. R.D. CRESCENT County KLAMATH E/16 Cor. Sec. 11 & 14
Merid. WILLAMETTE N.F. DESCHUTES State OREGON

SF/NF

Cruiser's Garbage fd by

BLM forester 1965

2059

J-20

USDA-FOREST SERVICE

Index

File No. 2159

T ZAS R. 10 E

Merid. WILL.

CORNER RECORD (SEARCH)

(Ref. FSM 7151.4)

R.D. CRES.

County KLAM.

Tract or Survey No. 5304H149648A

Cor. No. J-21

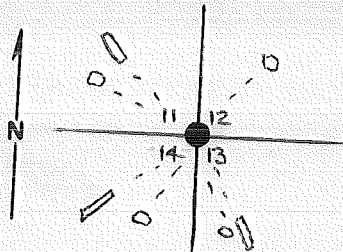
N.F. DES.

State ORE.

11 | 12

14 | 13

CORNER DIAGRAM



DESCRIBE CORNER MONUMENT FOUND

POST - ROTTED OFF AT GROUND LEVEL -
1/2" RE-BAR (NOT OF RECORD)

DESCRIBE BEARING TREES OR OTHER OFFICIAL ACCESSORIES FOUND

DEAD & DOWN ROTTED & BURNT PINE N80°W - 19.4' I (ORIG.)
 14" DEAD & DOWN UP-ROOT, ROTTED & BURNT - S46°W - 27.2' I (ORIG.)
 DEAD & DOWN UP-ROOT, BADLY ROTTED S35°E - 51.6' I (ORIG.)

DESCRIBE CORNER LOCATION RELATIVE TO NEAR-BY FEATURES, ALSO HOW TO REACH CORNER

SEE MAP FOR ROAD ACCESS

PHOTO IDENTIFICATION DATA

Photo No. _____

Filed At _____

Object Ident. _____

Ident. By _____

Signature

PLANE COORDINATE POSITION DATA

State _____ Zone _____

X _____

Y _____

Estab. By _____

Agency

Signature

Title

Division

Headquarters

Date

7100-52 (3. 68)

CORNER RECORD (PERPETUATION)

MONUMENT: DESCRIBE NEW MONUMENT SET, OR WORK DONE TO PRESERVE EXISTING MONUMENT

2" x 30" ALUM. PIPE w/ 1/2" ALUM. CAP
 22" IN GROUND w/ MOUND OF STONE

T24SR10E

S11S12

S14S13

1985

RS1098

ACCESSORIES : DESCRIBE NEW BT'S WITNESS OBJECTS ETC. ESTABLISHED, OR WORK DONE TO PRESERVE EXISTING EVIDENCE

9" P. PINE N55°E - 28.3'
 6" P. PINE N79°W - 9.2'
 8" L.P. PINE S32°W - 32.7'
 5" P. PINE S17°E - 20.7'
 6' F.G. POST NORTH - 1.2'

Work Done By: C.W. COOK Title LS Date 4/85 State Registration No. PLS 1098
 or Agency

Certified Cor. Record Prepared? Yes No Filed At: KLAM. CO. SURV. OFF. Date

REMARKS

H. MELDRUM - 1879

9" PINE N52°E - 72 LKS.
 10" PINE N48°W - 21 LKS.
 18" PINE S47°W - 40 LKS.
 4" PINE S36°E - 79 LKS.

Index File No.

2159

T.24S R.10E W.M.

Tract or Surv. No.

5304H149648N

Cor.

J-21

USDA-FOREST SERVICE

Index

File No. 2359

T 24 S R. 10 E

Merid. Will.

CORNER RECORD (SEARCH)

(Ref. FSM 7151.4)

R.D. CRES.

County KLAM.

N.F. DES.

State ORE.

Tract or

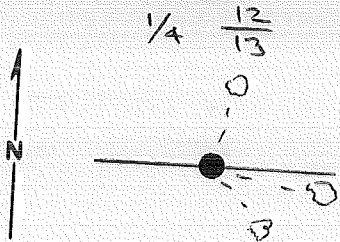
Survey No. 53044149638A

Cor

No. J-23

$\frac{1}{4}$ $\frac{12}{13}$

CORNER DIAGRAM



DESCRIBE CORNER MONUMENT FOUND

$\frac{1}{2}$ " x 18" RE-BAR - (NOT OF RECORD)

S30°E - 0.4' FROM MY RESTORATION POSITION
(REMOVED)

DESCRIBE BEARING TREES OR OTHER OFFICIAL ACCESSORIES FOUND

18" L.P. PINE S30°E - 11.45'
(11.2' TO FACE) (ORIG.)

PHOTO IDENTIFICATION DATA

Photo No. _____

Filed At _____

Object Ident. _____

Ident. By _____

Signature

PLANE COORDINATE POSITION DATA

State _____ Zone _____

X _____

Y _____

Estab. By _____

Agency

Signature

Title

Division

Headquarters

Date

7100-52 (3. 68)

CORNER RECORD (PERPETUATION)

MONUMENT: DESCRIBE NEW MONUMENT SET, OR WORK DONE TO PRESERVE EXISTING MONUMENT

2" x 30" G.I.P. w/ 2 1/2" BRASS CAP
27" IN GROUND

T24S R10E
1/4 S12
S13
1985
PLS 1098

ACCESSORIES: DESCRIBE NEW BT'S WITNESS OBJECTS ETC. ESTABLISHED, OR WORK DONE TO PRESERVE EXISTING EVIDENCE

8" P. PINE S85 1/2° E - 126.7'
9" P. PINE N15° E - 116.0'
6' F.G. POST 2.0' WEST

Work Done By C.W. COOK Title LS Date 9/85 State Registration No. PLS 1098
or Agency
Certified Cor. Record Prepared? Yes No Filed At: KLAM. CO. SURV. OFF. Date

REMARKS
H. MELDRUM - 1879

4" PINE S30° E - 17 LKS.
50" PINE N8° W - 108 LKS.

Index File No. 2359 T. 24S R. 10E W. M.

Tract or Surv. No. 5304H149648N

Cor. J-23

USDA-FOREST SERVICE

Index File No. U-25

CORNER RECORD (SEARCH)

(Ref. FSM 7151.4)

Cont. No. 53-0466-7-03451

T 24 S. R. 10 E.

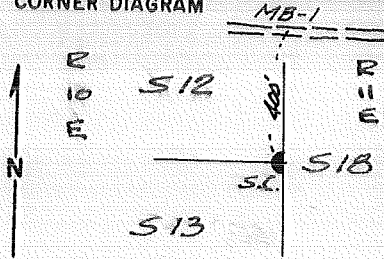
R.D. Crescent County Klamath

Tract or Survey No. Cad. 7-1 Cor. No. _____

Merid. Willamette

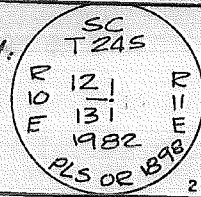
N.F. Deschutes State Oregon

CORNER DIAGRAM



DESCRIBE CORNER MONUMENT FOUND

2 1/2" brass cap in stone collar stamped:
3" above grid.



DESCRIBE BEARING TREES OR OTHER OFFICIAL ACCESSORIES FOUND

24" P.P. Drs. N 50° E 38.3' orid.
 5" P.P. " N 87° E 55.8'
 6" P.P. " N 61° 15' W 29.7' } 1982
 7" P.P. " S 60° W 38.8'

PHOTO IDENTIFICATION DATA

Photo No. _____
 Filed At. _____
 Object Ident. _____
 Ident. By _____
 Signature _____

PLANE COORDINATE POSITION DATA

State _____ Zone _____
 X _____
 Y _____
 Estab. By _____
 Agency _____

DESCRIBE CORNER LOCATION RELATIVE TO NEAR-BY FEATURES, ALSO HOW TO REACH CORNER

Take rd. "MB-1" from Hwy. 31 westerly ± 0.9 mi. to N-S line crossing. Corner is ± 400 ft. So. of Road.

Signature Robert M. Karl

Title P.L.S.

Division _____

Headquarters Bend

Date Dec. 87

FS-7100-52 (3/68)

CORNER RECORD (PERPETUATION)

MONUMENT: DESCRIBE NEW MONUMENT SET, OR WORK DONE TO PRESERVE EXISTING MONUMENT

None

ACCESSORIES: DESCRIBE NEW BT'S WITNESS OBJECTS ETC. ESTABLISHED, OR WORK DONE TO PRESERVE EXISTING EVIDENCE

None

Work Done By. B. Karl Title P.L.S. Date Dec. 87 State Registration No. Dr. L.S. 1642
or Agency

Certified Cor. Record Prepared? Yes No Filed At. _____ Date _____

REMARKS

Witness to Cor.: Russell Karl Jr., P.L.S.

Index File No. I-25 T. 24 S R. 10 E W. M.

Tract or Surv. No.

Cor.

Index
File No.

CORNER RECORD (SEARCH)

(Ref. FSM 7151.4)

Tract or
Survey No.

Cor.
No.

T 24 S. R. 10 E. R.D. CRESCENT

CRESCENT

County

KLAMATH

Merid. WILLAMETTE N.F. DESCHUTES

N.F.

DESCHUTES

State

OREGON

L-01

w/4 Cor. SEC. 18

E/4 Cor. SEC. 13

SIF/NF

BLM forester 1978

10-7

Index File No. 24 S R. 10 E
Merid. WMT

CORNER RECORD (SEARCH)
(Ref. FSM 7151.4)


Tract or Survey No.

Cor. No. L-05

R.D. CRESCENT County KLAMATH
N.F. DES State OR

W/4 Cor Sec 17
E/4 Cor Sec 18

CORNER DIAGRAM



DESCRIBE CORNER MONUMENT FOUND

DESCRIBE BEARING TREES OR OTHER OFFICIAL ACCESSORIES FOUND

1 BT

PHOTO IDENTIFICATION DATA

Photo No. _____
Filed At. _____
Object Ident. _____
Ident. By _____
Signature

DESCRIBE CORNER LOCATION RELATIVE TO NEAR-BY FEATURES, ALSO HOW TO REACH CORNER

PLANE COORDINATE POSITION DATA

State _____ Zone _____
X _____
Y _____
Estab. By _____
Agency

Signature
LOGGEE

Title
Forester

Division
BLM

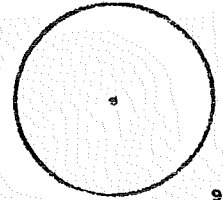
Headquarters

Date 1978 7100-52 (3 68)

CORNER RECORD (PERPETUATION)

MONUMENT
STAMPED:

MONUMENT: DESCRIBE NEW MONUMENT SET, OR WORK DONE TO PRESERVE EXISTING MONUMENT



ACCESSORIES: DESCRIBE NEW BT'S WITNESS OBJECTS ETC. ESTABLISHED, OR WORK DONE TO PRESERVE EXISTING EVIDENCE

Work Done By _____	Title _____	Date _____	State Registration No. or Agency _____	10
Certified Cor. Record Prepared ?	Yes	No	Filed At: _____	Date _____

REMARKS

Index File No.

T.

R.

M.


Tract or Surv. No.

Cor. 2-05¹²₁₃

Index
File No. L-09

CORNER RECORD (SEARCH) Contract or 000844 /
(Ref. FSM 7151.4) Survey No. Q-2 Cor. No. 0961
R.D. Crescent County Klamath E 1/4 Cor. of
Merid. Willamette N.F. Deschutes State Oregon Section 17

CORNER DIAGRAM, per legend



DESCRIBE CORNER MONUMENT FOUND End. 1/2" Iron rod set by

B. Osburn Shaw from original evidence
in 1970.

DESCRIBE BEARING TREES OR OTHER OFFICIAL ACCESSORIES FOUND 2

Root hole with BT brand (found by others) hrs.
570°N 14°E. Shaw RP^s destroyed. Both BT^s
in place when corner was restored by Shaw
& held 1/2" Iron rod as corner location.

DESCRIBE CORNER LOCATION RELATIVE TO NEAR-BY FEATURES, ALSO HOW TO REACH CORNER 3

From junction of Rd. 9775-200 & BNRD, NE
on BNRD 0.6 mi.; thence West 1485' to
corner. Unmarked dist Rd. bearing N-S
75'± West.

PHOTO IDENTIFICATION DATA 6

Photo No. _____
Filed At. _____
Object Ident. _____
Ident. By _____

Signature _____ 7

CORNER LEGEND:

FS or	Unverified
Contr.	Other
○	◇ Searched For/Not Found
⊗	⊗ Evidence Found/Accept.
●	◆ Permanent Mon. Set/Yd.

Searched By: J. Coburn Title LS Division _____ Headquarters _____ Date 7/91 8

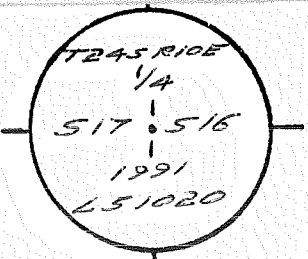
CORNER RECORD (PERPETUATION)

MONUMENT. DESCRIBE NEW MONUMENT SET, OR WORK DONE TO PRESERVE EXISTING MONUMENT

Set BCSP rising 3". No stones available.

Steel guard post w/ 54-9 East 3'±

MONUMENT STAMP



ACCESSORIES DESCRIBE NEW BT'S WITNESS OBJECTS ETC. ESTABLISHED, OR WORK DONE TO PRESERVE EXISTING EVIDENCE

18" PP brs. S11³/₄°W 34.1' marked E 1/4 517 BT

14" PP brs. S78¹/₂°W 49.4' marked 1/4 517 BT

6" LP brs. S22¹/₂°E 30.5' marked X BT

8" LP brs. N10³/₄°E 37.6' marked 1/4 516 BT

Work Done By J. Collins Title LS Date 5/91 State Registration No. or Agency ORPLS 1020

Plat or Record Prepared? Yes No Filed At Klamath Co. Surveyor's Office Date 5/91

History of Surveys, G.L.O., etc. G.L.O.; Post, 9" P S76°W 19 lvs., 5" P N88°E 26 lvs., ORPLS #43; Set 1/2" IR from 2 original BTs (1970) New RP 6" P S71°51'W 13', 8" P S55°38'E 20".

Index File No L-09 T 24S., R. 10 E., W.M.

Contract or Surv. No 0-2 Cor 0961

USDA-FOREST SERVICE

Index

File No. 1361

CORNER RECORD (SEARCH)

(Ref. FSM 7151.4)

Tract or

Survey No. 5304(1149648A) No. L-13

T 24S R. 10E

R.D. CRES.

County KLAM.

Merid. WILL.

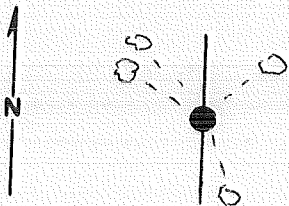
N.F. DES.

State ORE.

1/4 14 15

CORNER DIAGRAM

1/4 16 15



DESCRIBE CORNER MONUMENT FOUND

1" x 18" IRON ROD -

SEE DRAWINGS #1510 & #1742 - K.C.S.R.

DESCRIBE BEARING TREES OR OTHER OFFICIAL ACCESSORIES FOUND

15" L.P. PINE N76°W - 9.35' (ORIG.)

16" x 6' HIGH PINE STUB S12°E - 16.0' (ORIG.)

PHOTO IDENTIFICATION DATA

Photo No. _____

Filed At _____

Object Ident. _____

Ident. By _____

Signature

PLANE COORDINATE POSITION DATA

State _____ Zone _____

X _____

Y _____

Estab. By _____

Agency

Signature

Title

Division

Headquarters

Date

7100-52 (3. 68)

CORNER RECORD (PERPETUATION)

MONUMENT : DESCRIBE NEW MONUMENT SET, OR WORK DONE TO PRESERVE EXISTING MONUMENT

2" x 30" G.I.P. w /2 1/2" BRASS CAP
28" IN GROUND IN PLACE OF IRON BAR

T24SR10E
1/4
S16/S15
1985
PLS1098

ACCESSORIES : DESCRIBE NEW BT'S WITNESS OBJECTS ETC. ESTABLISHED, OR WORK DONE TO PRESERVE EXISTING EVIDENCE

13" P. PINE N40°E - 69.1'
6" P. PINE N52°W - 12.9'
6' F.G. POST 2.2' NORTH

Work Done By C.W. COOK Title LS Date 10/85 State Registration No. or Agency PLS 1098

Certified Cor. Record Prepared? Yes No Filed At: KLAM. CO. SURV. OFF. Date

REMARKS

H. MELDRUM - 1879

5" PINE N70°W - 14 LKS.

12" PINE S11°E - 24 LKS.

Index File No.
1361

T.24S R.10E W.M.

Tract or Surv. No.
S304H149648A1

Cor.
L-13

index

File No.

T 24 S. R. 10 E. R.D. CRESCENT County KLAMATH Tract or Survey No. L-14
Merid. WILLAMETTE N.F. DESCHUTES State OREGON w/16 Cor Sec 15

SF/WF

Cruiser's Garbage fd by
BLM forester 1966

L-14

Index

File No.

T 24 S. R. 10 E.

Merid. WILLAMETTE

CORNER RECORD (SEARCH)

(Ref. FSM 7151.4)

R.D. CRESCENT

N.F. DESCHUTES

Tract or

Survey No.

County KLAMATH

State OREGON

Cor. L-15
No.

c/4 (or) Sec 15

SP/NF

Cruiser's Garbage fd. by

BLM forester 1966

L-15

USDA-FOREST SERVICE

Index

File No 1761

T ZAS R. 10E

Merid. WILL.

CORNER RECORD (SEARCH)

(Ref. FSM 7151.4)

Tract or

Survey No. 304H14964B

Cor

No. L-17

R.D. CRES.

County KLAM.

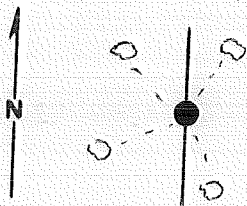
N.F. DES.

State ORE.

1/4 15/14

CORNER DIAGRAM

1/4 15/14



DESCRIBE CORNER MONUMENT FOUND

POST - ROTTED LOWER PORTION
1/2" RE-BAR 0.5' N.E. OF CORNER POINT
(NOT OF RECORD)

DESCRIBE BEARING TREES OR OTHER OFFICIAL ACCESSORIES FOUND

34" P. PINE STUMP NS2°W - 47.4' (ORIG.)
14" DEAD & DOWN PINE STUB N24°E - 32.0' (ORIG.)

PHOTO IDENTIFICATION DATA

Photo No. _____

Filed At. _____

Object Ident. _____

Ident. By _____

Signature

PLANE COORDINATE POSITION DATA

State _____ Zone _____

X _____

Y _____

Estab. By _____

Agency

Signature

Title

Division

Headquarters

Date

7100-52 (3.68)

CORNER RECORD (PERPETUATION)

MONUMENT: DESCRIBE NEW MONUMENT SET, OR WORK DONE TO PRESERVE EXISTING MONUMENT

2" x 30" ALUM. PIPE w/ 3" ALUM. CAP
26" IN GROUND w/ RING OF STONE

T24S R10E
1/4
S15/S14
1985
RS109B

ACCESSORIES: DESCRIBE NEW BT'S WITNESS OBJECTS ETC. ESTABLISHED, OR WORK DONE TO PRESERVE EXISTING EVIDENCE

9" P. PINE S76°W - 99.0'
12" P. PINE S13°E - 37.5'
6' F.G. POST 1.1' WEST

Work Done By: C.W. COOK Title LS Date 4/85 State Registration No. PLS 109B
or Agency

Certified Cor. Record Prepared? Yes No Filed At: KLAM CO. SURV. OFF. Date

REMARKS

H. MELDRUM - 1879

30" PINE N51°W - 71 LKS.

8" PINE N28°E - 48 LKS.

Index File No.

1761

T. 24S R. 10E W.M.

Tract or Surv. No.
5304H149648N

Cor.

L-17

USDA-FOREST SERVICE

Index

File No. 1961

T 24S R. 10E

Merid. Will

CORNER RECORD (SEARCH)

(Ref. FSM 7151.4)

R.D. CEES.

County KLAM.


N.F. DES.

State ORE.

Tract or Survey No. 5304H147648N Cor No. L-19

C/4 14

CORNER DIAGRAM



DESCRIBE CORNER MONUMENT FOUND

DESCRIBE BEARING TREES OR OTHER OFFICIAL ACCESSORIES FOUND

DESCRIBE CORNER LOCATION RELATIVE TO NEAR-BY FEATURES, ALSO HOW TO REACH CORNER

CORNER FALLS 160' WEST AND 90' SOUTH OF ROADS

PHOTO IDENTIFICATION DATA

Photo No. _____

Filed At. _____

Object Ident. _____

Ident. By _____

Signature

PLANE COORDINATE POSITION DATA

State _____ Zone _____

X _____

Y _____

Estab. By _____

Agency

Signature

Title

Division

Headquarters




Date

7100-52 (3. 68)

CORNER RECORD (PERPETUATION)

MONUMENT: DESCRIBE NEW MONUMENT SET, OR WORK DONE TO PRESERVE EXISTING MONUMENT

2" x 30" G.I.P. w/ 2 1/2" BRASS CAP
27" IN GROUND

T245R1  E
C/4 SL 
1985
PLS10  8

ACCESSORIES: DESCRIBE NEW BT's WITNESS OBJECTS ETC. ESTABLISHED, OR WORK DONE TO PRESERVE EXISTING EVIDENCE

4" P. PINE N54°E - 61.4'
5" P. PINE N84°W - 63.3'
6' F.G. POST 2.0' NORTH

Work Done By C.W. COOK Title LS Date 9/85 State Registration No. or Agency PLS 1095

Certified Cor. Record Prepared? Yes No Filed At: KLAM. CO. SURV. OFF. Date

REMARKS

Index File No. 1961 T. 245 R. 10E W.M. Tract or Surv. No. 5304H149648N Cor. L 19

USDA-FOREST SERVICE

Index

File No. 2161

CORNER RECORD (SEARCH)

(Ref. FSM 7151.4)

Tract or Survey No. S304H149648N Cor No. L-21

T 29S R. 10E

R.D. CRES.

County KLAM.

Merid. Will.

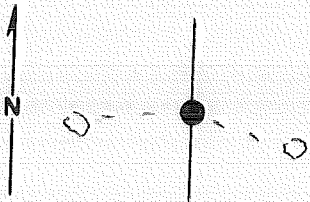
N.F. DES.

State ORE.

1/4 14 | 13

CORNER DIAGRAM

1/4 14/13



DESCRIBE CORNER MONUMENT FOUND

NONE

DESCRIBE BEARING TREES OR OTHER OFFICIAL ACCESSORIES FOUND

NONE

PHOTO IDENTIFICATION DATA

Photo No. _____

Filed At. _____

Object Ident. _____

Ident. By _____

Signature

PLANE COORDINATE POSITION DATA

State _____ Zone _____

X _____

Y _____

Estab. By _____

Agency

Signature

Title

Division

Headquarters

Date

7100-52 (3. 68)

CORNER RECORD (PERPETUATION)

MONUMENT: DESCRIBE NEW MONUMENT SET, OR WORK DONE TO PRESERVE EXISTING MONUMENT

2" x 24" G.I.P. w/ 2 1/2" BRASS CAP
 38" IN GROUND IN ROAD
 =

T248 R10E
 1/4
 S14/S13
 1985
 PLS1098,

ACCESSORIES : DESCRIBE NEW BT'S WITNESS OBJECTS ETC. ESTABLISHED, OR WORK DONE TO PRESERVE EXISTING EVIDENCE

7" P. PINE S64°E - 46.4'
 7" P. PINE S81°W - 34.7'
 6' F.G. POST S.4' EAST

Work Done By C.W. COOK Title LS Date 9/85 State Registration No. PLS1098
 or Agency

Certified Cor. Record Prepared? (Yes) No Filed At: KLAM. CO. SURV. OFF. Date

REMARKS

NO EVIDENCE OF
 ORIGINAL CORNER

Index File No. T.248 R.10E W.M.
2161

Tract or Surv. No.
5304H149648N

Cor. L-21

USDA-FOREST SERVICE

Index L-25
 File No. _____

CORNER RECORD (SEARCH)

(Ref. FSM 7151.4)

Cont. No. 53-0466-7-03451

T 24 S. R. 10 E.

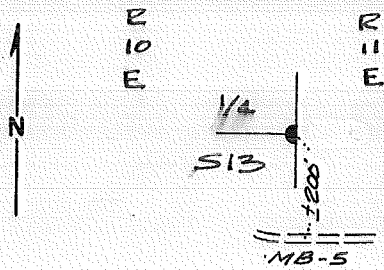
R.D. Crescent County Klamath

Tract or Survey No. Cad. 7-1 Cor. No. _____

Merid. Willamette

N.F. Deschutes State Oregon

CORNER DIAGRAM



DESCRIBE CORNER MONUMENT FOUND

15" x 11" x 5" stone at corner position pulled in from B.T.S. No apparent markings found on stone. Stone was buried 4" below ground.

DESCRIBE BEARING TREES OR OTHER OFFICIAL ACCESSORIES FOUND

24" P.P. brs. N85°E 32.3' (orig.)
 visible scribing

PHOTO IDENTIFICATION DATA

Photo No. _____
 Filed At. _____
 Object Ident. _____
 Ident. By _____
 Signature _____

DESCRIBE CORNER LOCATION RELATIVE TO NEAR-BY FEATURES, ALSO HOW TO REACH CORNER

Take Rd. "MB-5" from an intersection near Hwr. 31 westerly ± 1 mi. to N-S line crossing. Corner is ± 200 ft. north of road.

PLANE COORDINATE POSITION DATA

State _____ Zone _____
 X _____
 Y _____
 Estab. By _____
 Agency _____

Signature
Robert M. Karl

Title P.L.S. Division _____ Headquarters Bend Date Dec. 87 FS-7100-52 (3/68)

2

3

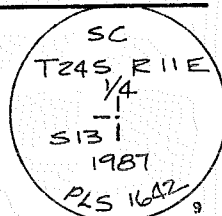
4

5

CORNER RECORD (PERPETUATION)

MONUMENT: DESCRIBE NEW MONUMENT SET, OR WORK DONE TO PRESERVE EXISTING MONUMENT

Set 2 1/2" x 30" I.P. & B.C. 4" above grnd. in dirt mound
 Set Carsonite post near cap w/ "Survey Marker"
 sign. buried stone alongside cap.



ACCESSORIES: DESCRIBE NEW BT'S WITNESS OBJECTS ETC. ESTABLISHED, OR WORK DONE TO PRESERVE EXISTING EVIDENCE

Scribed 2 B.T.s
 12" P.P. brs. S 28°W 31.0' scribed "SC S13 BT" nail in E. base
 18" P.P. brs. N 76°W 88.6' " " "SC S13 BT" nail in SW base
 nailed brass "LS 1642" washers in scribed bet. "BT"
 Tagged trees w/ 54-3 & 54-9 signs

Work Done By B. Karl Title P.L.S. Date Dec. 87 State Registration No. Dr. L.S. 1642
 or Agency

Certified Cor. Record Prepared? Yes No Filed At: _____ Date _____

REMARKS

Witness to Cor.: Russell Karl Jr., P.L.S.

Index File No. L-25 T. 245 R. 10E W.M.

Tract or Surv. No. _____

Cor. _____

USDA-FOREST SERVICE

Index

File No. 1962

CORNER RECORD (SEARCH)

(Ref. FSM 7151.4)

Tract or

Survey No. 5304H149648 Cor. No. M-19

T 245 R. 10E

R.D. CRES.

County KLAM.

Merid. Will.

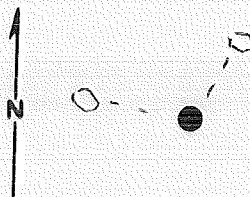
N.F. DES.

State ORE.

CS 1/16 1A

CORNER DIAGRAM

CS 1/16 1A



DESCRIBE CORNER MONUMENT FOUND

(Handwritten description of corner monument)

DESCRIBE BEARING TREES OR OTHER OFFICIAL ACCESSORIES FOUND

(Handwritten description of bearing trees or accessories)

PHOTO IDENTIFICATION DATA

Photo No. _____

Filed At. _____

Object Ident. _____

Ident. By _____

Signature

PLANE COORDINATE POSITION DATA

State _____ Zone _____

X _____

Y _____

Estab. By _____

Agency

DESCRIBE CORNER LOCATION RELATIVE TO NEAR-BY FEATURES, ALSO HOW TO REACH CORNER

CORNER FALLS 900' WEST OF ROAD -
SEE MAP

Signature

Title

Division

Headquarters

Date

7100-52 (3.68)

CORNER RECORD (PERPETUATION)

MONUMENT: DESCRIBE NEW MONUMENT SET, OR WORK DONE TO PRESERVE EXISTING MONUMENT

2" x 30" G.I.P. w/ 2 1/2" BRASS CAP
28" IN GROUND

T24810E
C
S116/S114
C
1985
PLS1098,

ACCESSORIES: DESCRIBE NEW BT'S WITNESS OBJECTS ETC. ESTABLISHED, OR WORK DONE TO PRESERVE EXISTING EVIDENCE

5" P. PINE N26°E - 76.25'
5" L.P. PINE N84°W - 8.2'
6' F.G. POSTS 2.3' EAST & 2.2' SOUTH

Work Done By C.W. COOK Title LS Date 9/85 State Registration No. or Agency PLS 1098

Certified Cor. Record Prepared? (Yes) No Filed At: KLAM. CO. SURV. OFF. Date _____

REMARKS

Index File No.
1962

T. 24S R. 10E W. M.

Tract or Surv. No.
5304H149648N

Cor. M-19

USDA-FOREST SERVICE

Index
File No. 2062

CORNER RECORD (SEARCH)
(Ref. FSM 7151.4)

Tract or
Survey No. 5304H1496ABN Cor No. M-20

T. 24S R. 10E


R.D. CRS. County KLAM.

Merid. WILL

N.F. DES. State ORE. SE 1/4 14

CORNER DIAGRAM

SE 1/4 14



DESCRIBE CORNER MONUMENT FOUND

DESCRIBE BEARING TREES OR OTHER OFFICIAL ACCESSORIES FOUND

PHOTO IDENTIFICATION DATA

Photo No. _____
Filed At. _____
Object Ident. _____
Ident. By _____
Signature

PLANE COORDINATE POSITION DATA

State _____ Zone _____
X _____
Y _____
Estab. By _____
Agency

DESCRIBE CORNER LOCATION RELATIVE TO NEAR-BY FEATURES, ALSO HOW TO REACH CORNER

CORNER FALLS 80' WEST OF ROAD -
CRS. N10°W x SOUTH

Signature

Title

Division

Headquarters

Date

7100-52 (3.68)

CORNER RECORD (PERPETUATION)

MONUMENT: DESCRIBE NEW MONUMENT SET, OR WORK DONE TO PRESERVE EXISTING MONUMENT

2" x 30" G.I.P. w/ 1/2" BRASS CAP
 27" IN GROUND w/ RING OF STONE

T245 R10E
 SE 1/4 314
 1985
 PLS 1098

ACCESSORIES: DESCRIBE NEW BT'S WITNESS OBJECTS ETC. ESTABLISHED, OR WORK DONE TO PRESERVE EXISTING EVIDENCE

4" P. PINE N61°W - 30.0'
 4" P. PINE S22°W - 66.8'
 6' F.G. POSTS: 2.2' SOUTH & 2.6' WEST

Work Done By C.W. COOK Title LS Date 9/85 State Registration No. or Agency PLS 1098

Certified Cor. Record Prepared? Yes No Filed At: KLAM. CO. SURV. OFF. Date _____

REMARKS

Index File No.
 2062

T. 24S R. 10E W. M.

Tract or Surv. No.
 5304H149648N

Cor.
 M-20

Index File No. _____
T 24 S R. 10 E
Merid. WMC

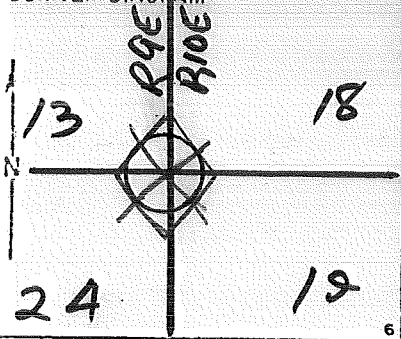
CORNER RECORD (SEARCH)
(Ref. FSM 7151.4)

Tract or Survey No. _____
County KLAMATH
State OR

Cor. No. N-01

R.D. CRESCENT
N.F. DES.

CORNER DIAGRAM



DESCRIBE CORNER MONUMENT FOUND

DESCRIBE BEARING TREES OR OTHER OFFICIAL ACCESSORIES FOUND

3 BT's

PHOTO IDENTIFICATION DATA

Photo No. _____
Filed At. _____
Object Ident. _____
Ident. By _____
Signature

DESCRIBE CORNER LOCATION RELATIVE TO NEAR-BY FEATURES, ALSO HOW TO REACH CORNER

PLANE COORDINATE POSITION DATA

State _____ Zone _____
X _____
Y _____
Estab. By _____
Agency

Signature
LOUGEE

Title
forester

Division
BLM

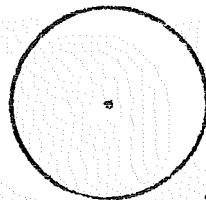
Headquarters

Date 1978 7100-52 (3 68)

CORNER RECORD (PERPETUATION)

MONUMENT
STAMPED:

MONUMENT: DESCRIBE NEW MONUMENT SET, OR WORK DONE TO PRESERVE EXISTING MONUMENT



ACCESSORIES: DESCRIBE NEW BT'S WITNESS OBJECTS ETC. ESTABLISHED, OR WORK DONE TO PRESERVE EXISTING EVIDENCE

Work Done By _____ Title _____ Date _____ State Registration No. _____
or Agency _____

Certified Cor. Record Prepared? Yes No Filed At: _____ Date _____

REMARKS

Index File No.

T.

R.

M.

Tract or Surv. No.

Cor.

*N-01*²₁₃

Index
File No.
T 245 R. 10E
Merid. WMT

CORNER RECORD (SEARCH)
(Ref. FSM 7151.4)


Tract or
Survey No.

Cor.
No. N-03

R.D. CRESCENT County KLAMATH
N.F. DES. State OR.

3/9 67 Sec 18
N/4 CW Sec 19

CORNER DIAGRAM



DESCRIBE CORNER MONUMENT FOUND

DESCRIBE BEARING TREES OR OTHER OFFICIAL ACCESSORIES FOUND

1 BT
1 STUMP

PHOTO IDENTIFICATION DATA

Photo No. _____
Filed At. _____
Object Ident. _____
Sent. By _____
Signature

PLANE COORDINATE POSITION DATA

Date _____ Zone _____

Establish. By _____
Agency

DESCRIBE CORNER LOCATION RELATIVE TO NEAR-BY FEATURES, ALSO HOW TO REACH CORNER

Signature
LONGEE

Title
forester

Division

Headquarters
BLM

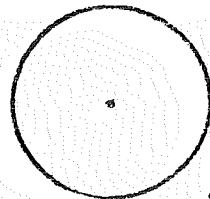
Date 1978

7100-52 (3 68)

CORNER RECORD (PERPETUATION)

MONUMENT
STAMPED:

MONUMENT : DESCRIBE NEW MONUMENT SET, OR WORK DONE TO PRESERVE EXISTING MONUMENT



ACCESSORIES : DESCRIBE NEW BT'S WITNESS OBJECTS ETC. ESTABLISHED, OR WORK DONE TO PRESERVE EXISTING EVIDENCE

Work Done By _____ Title _____ Date _____ State Registration No. or Agency _____ 10

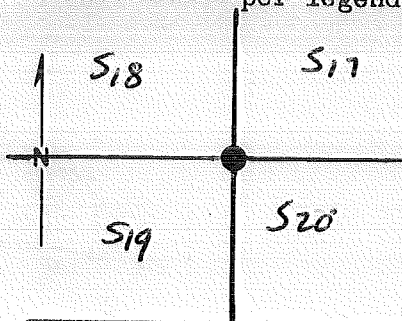
Certified Cor. Record Prepared ? Yes No Filed At _____ Date _____ 11

REMARKS

Index File No. T. R. M. Tract or Surv. No. Cor. *N-03*²₃

Index File No. 0563 CORNER RECORD (SEARCH) Contract or Survey No. N-05
 (Ref. FSM 7151.4)
 T 24 S. R. 10 E. R.D. Crescent County Klamath NW Cor. of
 Merid. Willamette N.F. Deschutes State Oregon Section 20

CORNER DIAGRAM per legend



DESCRIBE CORNER MONUMENT FOUND

2 1/2" BCSP Rising 7"

DESCRIBE BEARING TREES OR OTHER OFFICIAL ACCESSORIES FOUND (Original)

NE BT Dead, down, decayed with possible chain notch

SE " " " " with blade scribed S20 BT

PHOTO IDENTIFICATION DATA

Photo No. _____
 Filed At. _____
 Object Ident. _____
 Ident. By _____
 Signature _____

SW " is a stump * 6/83 search crew notes
 * show two BTs in same
 SW " Dead, down with two visible blazes * quad. One should be NW

DESCRIBE CORNER LOCATION RELATIVE TO NEAR-BY FEATURES, ALSO HOW TO REACH CORNER

Location tag is 738 ft. North of corner on ~~#####~~ road.

Corner located on East edge of clearcut.

CORNER LEGEND:

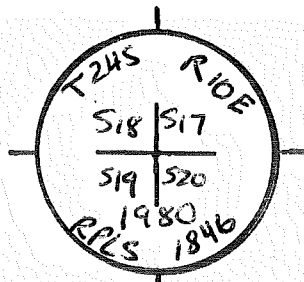
- FS or Unverified
- Contr. Other
- ◇ Searched For/Not Found
- ⊗ ⊗ Evidence Found/Accept.
- ◆ Permanent Mon. Set/Pd.

Searched By: ROSS TAYLOR Title CSIT Division Surveys Headquarters SO Date 6-27-83

CORNER RECORD (PERPETUATION)

MONUMENT: DESCRIBE NEW MONUMENT SET, OR WORK DONE TO PRESERVE EXISTING MONUMENT

MONUMENT STAMPED



ACCESSORIES : DESCRIBE NEW BT'S WITNESS OBJECTS ETC. ESTABLISHED, OR WORK DONE TO PRESERVE EXISTING EVIDENCE

(1980 BTs) 9" 1p Pine N46°W E/S S18 BT

10" ~~###~~ LP Pine N74°E " S17 BT

8" " " S42°E " S20 BT

7" " " S38°W " S19 BT

Attached Attn signs. BTs had blank BT tags.

Work Done By _____ Title _____ Date _____ State Registration No. or Agency _____

Plat or Certified Cor. Record Prepared ? Yes No Filed At: _____ Co. Surveyor's Office Date _____

History	15" Pine	N60°E	28 lks
of	8" "	N36°W	57 "
Surveys,	8" "	S60°W	26 "
G.L.O.,	12" "	S12°E	29 "
etc.			


Index File No. 0563 T. S., R. E., W.M. Contract or Surv. No. Cor. N-05

Index
File No. N-07

CORNER RECORD (SEARCH) Contract or 000844 Cor. No. 0763
(Ref. FSM 7151.4) Survey No. 0-2

T 24 S. R. 10 E. R.D. Crescent County Klamath N¹/₄ Cor. of
Merid. Willamette N.F. Deschutes State Oregon Section 20

CORNER DIAGRAM, per legend



DESCRIBE CORNER MONUMENT FOUND
None

DESCRIBE BEARING TREES OR OTHER OFFICIAL ACCESSORIES FOUND
18" LP bvs. N51°E 9.2' Original BT.

PHOTO IDENTIFICATION DATA
Photo No. _____
Filed At. _____
Object Ident. _____
Ident. By _____
Signature _____

DESCRIBE CORNER LOCATION RELATIVE TO NEAR-BY FEATURES, ALSO HOW TO REACH CORNER
From BNRD; West on Rd. 9775-200 1/2 mi. to
unmarked dirt Rd. Rti.; on unmarked dirt Rd.
0.15 mi. to 54-5 tag on base of 30" PP
(East side of Rd.) Corner bvs. N67°W
750'

CORNER LEGEND:
FS or Unverified
Contr. Other
○ ◊ Searched For/Not Found
⊗ ⊠ Evidence Found/Accept.
● ◆ Permanent Mon. Set/Yd.

Searched By: George Coburn LS Title _____ Division _____ Headquarters _____ Date 4/91

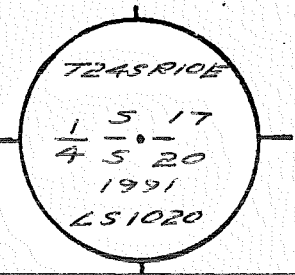
CORNER RECORD (PERPETUATION)

MONUMENT. DESCRIBE NEW MONUMENT SET, OR WORK DONE TO PRESERVE EXISTING MONUMENT

Set BCSP rising 3". No stones available.

Steel guard post w/ 54-9 North 3'±.

MONUMENT STAMPED



9

ACCESSORIES DESCRIBE NEW BT'S WITNESS OBJECTS ETC. ESTABLISHED, OR WORK DONE TO PRESERVE EXISTING EVIDENCE

6" PP brs N29 3/4° E 50.3' marked 1/4 517 BT

11" LP brs S15 1/4° E 28.2' marked 1/4 520 BT

5" PP brs S54 1/4° W 86.0' marked X BT

18" LP Brs NS1E 9.2' (orig BT)

10

Work Done By J. Cobin Title LS Date 5/91 State Registration No. or Agency ORPLS 1020

Established Cor Record Prepared? Yes No Filed At Klamath Co. Surveyor's Office Date 5/91

11

History of Surveys, G.L.O., etc. G.L.O.: Post; 24" P N26°W 35 lns, 15" P 55°E 63 lns, 12" P S18°W 16 lns, 7" P NS1E 14 lns.

12

Index File No. N-07 T24S., R. 10 E., W.M. Contract or Surv. No 0-2 Cor. 0763

13

USDA-FOREST SERVICE D-7100-52(2/82)

Index
File No. N-08

CORNER RECORD (SEARCH)
(Ref. FSM 7151.4)

Contract or 000844 Cor. No. 0863
Survey No. 0-2

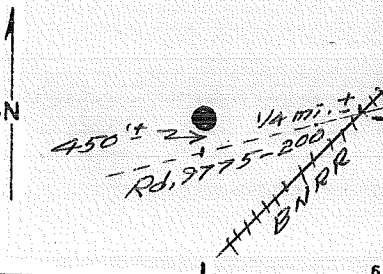
T 29 S. R. 10 E.

R.D. Crescent County Klamath E 1/6 Cor. of
Merid. Willamette N.F. Deschutes State Oregon Section 17-20

CORNER DIAGRAM, per legend

DESCRIBE CORNER MONUMENT FOUND

None



DESCRIBE BEARING TREES OR OTHER OFFICIAL ACCESSORIES FOUND

None

Blazed line East - On line

Blazed line South - On line

PHOTO IDENTIFICATION DATA

Photo No. _____
Filed At. _____
Object Ident. _____
Ident. By _____

Signature

DESCRIBE CORNER LOCATION RELATIVE TO NEAR-BY FEATURES, ALSO HOW TO REACH CORNER

From Junction of Rd. 9775-200 & BNRR;
SW on Rd. 200 1/4 mi.± to N-S posted
line. Corner is North 450'±.

CORNER LEGEND:

- FS or Unverified
- Contr. Other
- ◇ Searched For/Not Found
- ⊗ ⊗ Evidence Found/Accept.
- ◆ Permanent Mon. Set/Pd.

Searched By:

Title

Division

Headquarters

Date

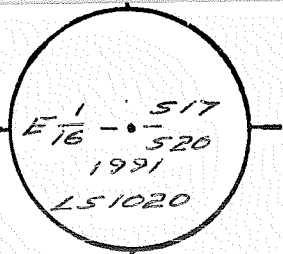
CORNER RECORD (PERPETUATION)

MONUMENT. DESCRIBE NEW MONUMENT SET, OR WORK DONE TO PRESERVE EXISTING MONUMENT

Set ACAP rising 3". No stones available.

Steel guard post w/ 54-2 & 54-9 South 3't.

MONUMENT STAMPED



ACCESSORIES DESCRIBE NEW BT'S WITNESS OBJECTS ETC. ESTABLISHED, OR WORK DONE TO PRESERVE EXISTING EVIDENCE

9" PP bts. S16 3/4° W 17.3' marked E 1/16 520 BT

16" PP bts. N57 1/4° W 25.5' marked E 1/16 517 BT

Work Done By J. Collins Title LS Date 5/91 State Registration No. or Agency ORPLS 1020

Plat or Record Prepared? Yes No Filed At Klamath Co. Surveyor's Office Date 5/91

History of Surveys, G.L.O., etc.


Index File No. N-08 T 24 S., R. 10 E., W.M.

Contract or Surv. No. 0-2 Cor. 0563

Index
 File No. N-09
 T 29 S. R. 10 E. R.D. Crescent
 Merid. Willamette N.F. Deschutes

CORNER RECORD (SEARCH) Contract or 000844 Cor. No. 0263
 (Ref. FSM 7151.4) Survey No. 0-2
 County Klamath NW Cor. of
 State Oregon Section 21

CORNER DIAGRAM, per Legend



DESCRIBE CORNER MONUMENT FOUND
None
Area has been ravaged by clear cut, road and railroad construction. "Hacker" with
of mark has been here, as sign NE of corner?

DESCRIBE BEARING TREES OR OTHER OFFICIAL ACCESSORIES FOUND
(None) indicates and some corner evidence may have been available at the time but without record, impossible to hold. No evidence of original BT's found.

PHOTO IDENTIFICATION DATA
 Photo No. _____
 Filed At. _____
 Object Ident. _____
 Ident. By _____
 Signature _____

DESCRIBE CORNER LOCATION RELATIVE TO NEAR-BY FEATURES, ALSO HOW TO REACH CORNER
Corner at Junction of Rd. 9775-200 & BNRR --- 50' ± SE.

CORNER LEGEND:
 FS or Unverified
 Contr. Other
 ○ ◇ Searched For/Not Found
 ⊗ ⊗ Evidence Found/Accept.
 ● ◆ Permanent Mon. Set/Fd.

Searched By: George Cohen Title LS Division _____ Headquarters _____ Date 4/91

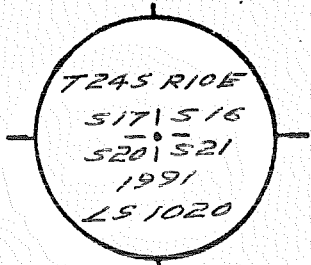
CORNER RECORD (PERPETUATION)

MONUMENT. DESCRIBE NEW MONUMENT SET, OR WORK DONE TO PRESERVE EXISTING MONUMENT

Set BCSP rising 3". No stones available.

Steel guard post w/ 54-2 & 54-9 South 3' E.

MONUMENT STAMPED



9

ACCESSORIES DESCRIBE NEW BT'S WITNESS OBJECTS ETC. ESTABLISHED, OR WORK DONE TO PRESERVE EXISTING EVIDENCE

7" LP brs. S 14° E 22.4' marked 7245 R10E 521 BT

12" LP brs. S 42 3/4° W 22.8' marked 7245 R10E 520 BT

6" PP brs. N 63 1/4° W 198.1' marked 7245 R10E 517 BT

ACAP brs. N 40° E 175.3' marked USFS-GRS-24510E16-1986

10

Work Done By A. Collins Title LS Date 5/91 State Registration No. or Agency 0965 1020

Filed Cor Record Prepared? No Filed At Klamath Co. Surveyor's Office Date 5/91

11

History of Surveys, G.L.O., etc. G.L.O.: Post; 14" P N 36° W 491ks, 8" P N 30° E 217ks, 5" P 568° E 116ks, 10" P 577° W 303ks.

(Note) Don't trust compass bearings @ this corner. RR pulled staff compass 2° and bearings were established from traverse!

12

Index File No. N-09 24S., R. 10 E., W.M. Contract or Surv. No. 0-2 Cor. 0963

13

USDA-FOREST SERVICE

Index

File No. N-11

CORNER RECORD (SEARCH)

(Ref. FSM 7151.4)

Contract 000844

Tract or

Survey No. 0-2

Cor.

No. 1163

T 245 R. 10E

R.D. Crescent

County Klamath

1/4 Cor., Secs.


Merid. Willamette

N.F. Deshutes

State Oregon

16-21.

CORNER DIAGRAM



DESCRIBE CORNER MONUMENT FOUND 1/2" Iron rod by Shaw 1970.

DESCRIBE BEARING TREES OR OTHER OFFICIAL ACCESSORIES FOUND 2

Decomposed, uprooted stump brs, 542°E 10'. May be orig. BT but no solid evidence. Shaw's RP's destroyed. Both original BT's (Down but recognizable) when Shaw restored corner in 1970 and held 1/2" Iron rod as corner position.

PHOTO IDENTIFICATION DATA

Photo No. _____
Filed At. _____
Object Ident. _____
Ident. By _____
Signature _____ 7

DESCRIBE CORNER LOCATION RELATIVE TO NEAR-BY FEATURES, ALSO HOW TO REACH CORNER 3

From Junction of BPA Trans. line and Rd, 9775-200; NE on 9775-200 0.15 mi. to unmarked dirt road South; thence on unmarked dirt Rd, South 0.15 mi. to 54-5 tag on 4" LP (West side of Rd.); thence East 710' to corner.

PLANE COORDINATE POSITION DATA

State _____ Zone _____
X _____
Y _____
Estab. By _____
Agency _____ 8

Signature [Handwritten Signature]

Title LS

Division _____

Headquarters _____

Date 4/91

FS-7100-52 (3/68) 4
5

CORNER RECORD (PERPETUATION)

MONUMENT: DESCRIBE NEW MONUMENT SET, OR WORK DONE TO PRESERVE EXISTING MONUMENT

Set BCSP rising 3", No stones available,

Cap Marked

T245 R10E

1 5 16

4 5 21

1991

LS1020

Steel Guard post w/54-9 East 3'±,

ACCESSORIES : DESCRIBE NEW BT^{1/2} WITNESS OBJECTS ETC. ESTABLISHED, OR WORK DONE TO PRESERVE EXISTING EVIDENCE

- 5" LP brs, S55°E 8.3' marked X BT
- 9" LP brs, N23³/₄°E 29.2' marked 5/4 S16 BT
- 6" LP brs, S44¹/₂°W 43.8' marked 1/4 S16 BT
- 6" LP brs, N44¹/₂°E 41.5' marked 1/4 S21 BT

10

Work Done By J. Colton

Title LS

Date 5/91

State Registration No. or Agency

ORPLS 1020

~~Certified~~ Cor. Record Prepared Yes

No

Filed At: Klamath County

Surveyor's Office Date 5/91

11

REMARKS

G.L.O. Post; 12" P S42°E 15 lrs, 5" P N20°E 13 lrs,
 ORPLS # 431 Set 1/2" Iron rod from 2 original BTs (Both DED)
 (1970) New RD^s: 8" P N34°22'E 13.45'; 8" P N70°19'W 24.60';

12

Index File No. N-11 T. 245 R. 10E

M. W. M.

Tract or Surv. No. 0-2

Cor. 1163 13

USDA-FOREST SERVICE D-7100-52(2/82)

Index File No. 1363 CORNER RECORD (SEARCH) Contract or Survey No. Cor. No. N-13
(Ref. FSM 7151.4) T 24 S. R. 10 E. R.D. Crescent County Klamath NW Cor. of Merid. Willamette N.F. Deschutes State Oregon Section 22

CORNER DIAGRAM per legend

DESCRIBE CORNER MONUMENT FOUND

3 1/2" Alum. cap rising 3" above ground

DESCRIBE BEARING TREES OR OTHER OFFICIAL ACCESSORIES FOUND

13" LP Pine brs S07°E @ 51.5 Ft with healed over blazes w/BT tag

31" P Pine " N69°E @ 55.0 " " " " " " " "

43" " " " S49°W @ 151.0 " " " " " " " "

31" " " " N71°W @ 19.0 " " " " " " " "

DESCRIBE CORNER LOCATION RELATIVE TO NEAR-BY FEATURES, ALSO HOW TO REACH CORNER

400 Ft. South of tag on road. Corner falls on edge of cut unit.

PHOTO IDENTIFICATION DATA

Photo No. Filed At. Object Ident. Ident. By Signature

CORNER LEGEND:

- FS or Unverified Contr. Other Searched For/Not Found Evidence Found/Accept. Permanent Mon. Set/Fd.

Searched By: Steve Chamberlin ST

Division Survey

Headquarters SO

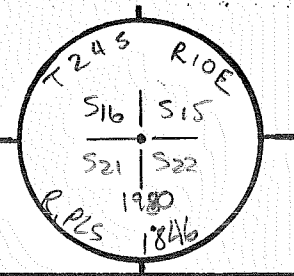
Date 6-22-83

CORNER RECORD (PERPETUATION)

MONUMENT : DESCRIBE NEW MONUMENT SET, OR WORK DONE TO PRESERVE EXISTING MONUMENT

Four horizontal lines for describing the monument.

MONUMENT STAMPED



ACCESSORIES : DESCRIBE NEW BT'S WITNESS OBJECTS ETC. ESTABLISHED, OR WORK DONE TO PRESERVE EXISTING EVIDENCE

Five horizontal lines for describing accessories.

Work Done By _____ Title _____ Date _____ State Registration No. or Agency _____

Plat or Certified Cor. Record Prepared ? Yes No Filed At. Co. Surveyor's Office Date _____

History of Surveys, G.L.O., etc.

Four horizontal lines for recording survey history.

Index File No. 1363 T. S., R. E., W.M. Contract or Surv. No. Cor. N-13

USDA-FOREST SERVICE

Index
File No. 1463

CORNER RECORD (SEARCH)

(Ref. FSM 7151.4)

Tract or
Survey No. 5304H149CABN Cor
No. N-14

T 24S R. 10E

R.D. CRES.

County KLAM.

Merid. Will

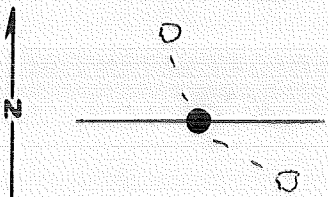
N.F. DES.

State ORE.

W¹/₁₆ 15
22

CORNER DIAGRAM

W¹/₁₆ 15
22



DESCRIBE CORNER MONUMENT FOUND

[Handwritten scribble]

DESCRIBE BEARING TREES OR OTHER OFFICIAL ACCESSORIES FOUND

[Handwritten scribble]

PHOTO IDENTIFICATION DATA

Photo No. _____

Filed At. _____

Object Ident. _____

Ident. By _____

Signature

PLANE COORDINATE POSITION DATA

State _____ Zone _____

X _____

Y _____

Estab. By _____

Agency

DESCRIBE CORNER LOCATION RELATIVE TO NEAR-BY FEATURES, ALSO HOW TO REACH CORNER

CORNER FALLS 70' SOUTH OF ROAD -

Signature

Title

Division

Headquarters

Date

7100-52 (3. 68)

CORNER RECORD (PERPETUATION)

MONUMENT: DESCRIBE NEW MONUMENT SET, OR WORK DONE TO PRESERVE EXISTING MONUMENT

2" x 30" C.I.P. w/ 2 1/2" BRASS CAP
 20" IN GROUND w/ RING OF STONE

TZASR 10E
 W 1/16 515
 522
 1985
 PLS 1098

ACCESSORIES : DESCRIBE NEW BT'S WITNESS OBJECTS ETC. ESTABLISHED, OR WORK DONE TO PRESERVE EXISTING EVIDENCE

5" P. PINE S50°E - 58.1'
 18" P. PINE N18°W - 20.5'
 6' F.G. POSTS 2.0' SOUTH & 2.0' EAST

Work Done By C.W. COOK Title LS Date 9/85 State Registration No. PLS 1098
 or Agency

Certified Cor. Record Prepared Yes No Filed At: KLAM. CO. SURV. OFF Date

REMARKS

Index File No. T.245 R.10E W.M.
1463

Tract or Surv. No.
5304H149648N

Cor. N-14

USDA-FOREST SERVICE

Index
File No. 1563

CORNER RECORD (SEARCH)

(Ref. FSM 7151.4)

Tract or Survey No. 5304H149648N Cor No. N-15

T ZAS R. 10E

R.D. CRES.

County KLAM.

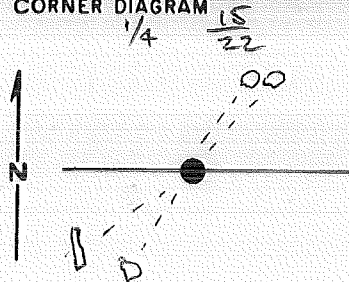
Merid. WILL.

N.F. DES.

State ORE.

1/4 15
22

CORNER DIAGRAM



DESCRIBE CORNER MONUMENT FOUND

NONE

DESCRIBE BEARING TREES OR OTHER OFFICIAL ACCESSORIES FOUND

DEAD & DOWN BADLY ROTTED PINE S50°W - 62' ± (ORIG.)

17" x 7' HIGH PINE STUB N38°E - 29.0' TO FACE (ORIG.)

PHOTO IDENTIFICATION DATA

Photo No. _____

Filed At. _____

Object Ident. _____

Ident. By _____

Signature

PLANE COORDINATE POSITION DATA

State _____ Zone _____

X _____

Y _____

Estab. By _____

Agency

Signature

Title

Division

Headquarters

Date

100-52 (3. 68)

CORNER RECORD (PERPETUATION)

MONUMENT: DESCRIBE NEW MONUMENT SET, OR WORK DONE TO PRESERVE EXISTING MONUMENT

2" x 30" ALUM. PIPE w/ 2 1/2" ALUM. CAP
 22" IN GROUND w/ RING OF STONE

T24SR10E
 1/4 S15
 S22
 1985
 PLS 1098

ACCESSORIES : DESCRIBE NEW BT'S WITNESS OBJECTS ETC. ESTABLISHED, OR WORK DONE TO PRESERVE EXISTING EVIDENCE

10" P. PINE S38 1/2° W - 24.6'
 6" P. PINE N45° E - 22.6' (12" L.P. PINE ON LINE @ + 5')
 6' F.G. POSTS 2.0' EAST & 2.0' WEST

Work Done By C.W. COOK Title LS Date 8/85 State Registration No. PLS 1098
 or Agency

Certified Cor. Record Prepared Yes No Filed At: KLAM. CO. SURV. OFF. Date

REMARKS

H. MELDRUM. - 1879
 9" PINE S50° W - 94 LKS.
 9" PINE N48° E - 44 LKS.

Index File No.

1563

T.24S

R.10E

W.M.

Tract or Surv. No.

S304H149648N

Cor.

N-15

USDA-FOREST SERVICE

Index
File No. 1663

CORNER RECORD (SEARCH)

(Ref. FSM 7151.4)

Tract or
Survey No. S304H19648N Cor. No. N-16

T 24S R. 10E

R.D. CRES.

County KLAM.

Merid. WILL.

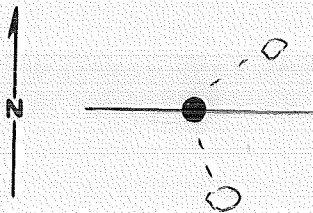
N.F. DES.

State ORE.

E 1/4 15
22

CORNER DIAGRAM

E 1/4 15
22



DESCRIBE CORNER MONUMENT FOUND

DESCRIBE BEARING TREES OR OTHER OFFICIAL ACCESSORIES FOUND

PHOTO IDENTIFICATION DATA

Photo No. _____

Filed At. _____

Object Ident. _____

Ident. By _____

Signature

PLANE COORDINATE POSITION DATA

State _____ Zone _____

X _____

Y _____

Estab. By _____

Agency

DESCRIBE CORNER LOCATION RELATIVE TO NEAR-BY FEATURES, ALSO HOW TO REACH CORNER

CORNER FALLS 63' SOUTH OF ROAD -
CRS. EAST & WEST

Signature

Title

Division

Headquarters

Date

7100-52 (3. 68)

CORNER RECORD (PERPETUATION)

MONUMENT: DESCRIBE NEW MONUMENT SET, OR WORK DONE TO PRESERVE EXISTING MONUMENT

2" x 30" G.I.P. w/ 2 1/2" BRASS CAP
 28" IN GROUND w/ MOUND OF ROCK

T24SR10E
 E/16 S15
 522
 1985
 PLS1098

ACCESSORIES: DESCRIBE NEW BT'S WITNESS OBJECTS ETC. ESTABLISHED, OR WORK DONE TO PRESERVE EXISTING EVIDENCE

5" P. PINE N65 1/2° E - 87.9'
 6" P. PINE S30° E - 91.9'
 6' F.G. POSTS 2.2' SOUTH & 2.7' WEST

Work Done By E.W. COOK Title LS Date 9/85 State Registration No. or Agency PLS1098

Certified Cor. Record Prepared? Yes No Filed At: KLAM. CO. SURV. OFF. Date _____

REMARKS

Index File No.

1663

T.24S

R.10E W.M.

Tract or Surv. No.

S304H149648N

Cor.

N-16

USDA-FOREST SERVICE

Index
File No. 1763

CORNER RECORD (SEARCH)

(Ref. FSM 7151.4)

Tract or
Survey No. 5304H14964BN Cor. No. N-17

T 24S R. 10E

R.D. CRES.

County KLAM.

15/14

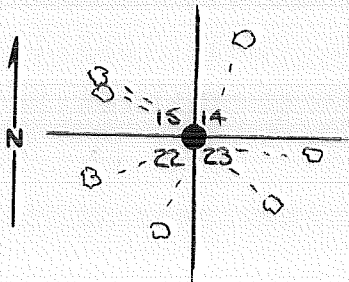
Merid. WILL.

N.F. DES.

State ORE.

22/23

CORNER DIAGRAM



DESCRIBE CORNER MONUMENT FOUND

POST - FOUND BROKEN OFF AT GROUND LEVEL -
SCRIBES "S23" "14 RIDE" "S1524S" "S22" VISIBLE
1/2" RE-BAR ALONGSIDE POST - NOT OF RECORD

DESCRIBE BEARING TREES OR OTHER OFFICIAL ACCESSORIES FOUND

27" x 14" HIGH ROTTED PINE STUMP - N68°W - 53.5' (ORIG.)
28" PINE STUMP & ROOT-WAD @ APPROX. S.W. LOCATION - MOVED (ORIG.)
IN ROAD CONSTRUCTION

20" P. PINE S48°E - 65.1' (ORIG.)

PHOTO IDENTIFICATION DATA

Photo No. _____

Filed At. _____

Object Ident. _____

Ident. By _____

Signature

PLANE COORDINATE POSITION DATA

State _____ Zone _____

X _____

Y _____

Estab. By _____

Agency

DESCRIBE CORNER LOCATION RELATIVE TO NEAR-BY FEATURES, ALSO HOW TO REACH CORNER

CORNER FALLS 23 1/2' NORTH OF ROAD -
CRS. N80°E x S80°W

Signature

Title

Division

Headquarters

Date

7100-52 (3.68)

CORNER RECORD (PERPETUATION)

MONUMENT: DESCRIBE NEW MONUMENT SET, OR WORK DONE TO PRESERVE EXISTING MONUMENT

2 1/2" x 30" G.I.P. w/ 3" BRASS CAP
 28" IN GROUND w/ RING OF STONE

T24SR10E
 S15/S14
 S22/S23
 1985
 PLS 1098

ACCESSORIES : DESCRIBE NEW BT'S WITNESS OBJECTS ETC. ESTABLISHED, OR WORK DONE TO PRESERVE EXISTING EVIDENCE

6" P. PINE S89°E - 60.2'
 5" P. PINE S18°W - 60.1'
 6" P. PINE N75°W - 100.1'
 8" L.P. PINE N14°E - 43.7'
 6" F.G. POST 1.9' SOUTH

Work Done By C.W. COOK Title LS Date 4/85 State Registration No. PLS 1098
 or Agency

Certified Cor. Record Prepared? Yes No Filed At: KLAM. CO. SURV. OFF. Date

REMARKS

H. MELDRUM - 1879

7" PINE N37°E - 114 LKS.
 20" PINE N67°W - 80 LKS.
 18" PINE S72°W - 67 LKS.
 7" PINE S42°E - 100 LKS.

Index File No.

1763

T. 24S

R. 10E W.M.

Tract or Surv. No.

5304H/149648N

Cor.

N-17

USDA-FOREST SERVICE

Index

File No. 1963

CORNER RECORD (SEARCH)

(Ref. FSM 7151.4)

Tract or

Survey No. 5304H149648N

Cor.

No. N-19

T 24S R. 10E

R.D. CRES.

County KLAM.

14

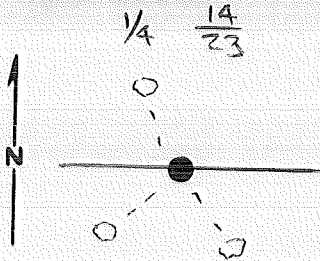
Merid. WILL.

N.F. DES.

State ORE.

1/4 23

CORNER DIAGRAM



DESCRIBE CORNER MONUMENT FOUND

NONE

DESCRIBE BEARING TREES OR OTHER OFFICIAL ACCESSORIES FOUND

14" PINE UP-ROOT S18°E-72.6' TO
ESTIMATED FACE (ORIG.)

PHOTO IDENTIFICATION DATA

Photo No. _____

Filed At. _____

Object Ident. _____

Ident. By _____

Signature

PLANE COORDINATE POSITION DATA

State _____ Zone _____

X _____

Y _____

Estab. By _____

Agency

Signature

Title

Division

Headquarters

Date

7100-52 (3. 68)

CORNER RECORD (PERPETUATION)

MONUMENT: DESCRIBE NEW MONUMENT SET, OR WORK DONE TO PRESERVE EXISTING MONUMENT

2" x 30" ALUM. PIPE w/ 2 1/2" ALUM. CAP
27" IN GROUND

T24SR10E
1/4 S14
S23
1985
R51098

ACCESSORIES: DESCRIBE NEW BT'S WITNESS OBJECTS ETC. ESTABLISHED, OR WORK DONE TO PRESERVE EXISTING EVIDENCE

7" P. PINE N21°W - 87.5'
5" P. PINE S49°W - 89.6'
6' F.G. POSTS 3.8' SOUTH & 3.1' NORTH

Work Done By C.W. COOK Title LS Date 4/85 State Registration No. PLS 1098
or Agency

Certified Cor. Record Prepared? Yes No Filed At: KLAM. CO. SURV. OFF. Date

REMARKS

H. MELDRUM - 1879
16" PINE N45°E - 35 LKS.
7" PINE S18°E - 110 LKS.

Index File No.
1963

T. 24S R. 10E W.M.

Tract or Surv. No.
5304H149648N

Cor.
N-19

USDA-FOREST SERVICE

Index

File No. 2063

T 24S R. 10E

Merid. Will.

CORNER RECORD (SEARCH)

(Ref. FSM 7151.4)

R.D. CRES.

County KLAM.

N.F. DES.

State ORE.

Tract or

Survey No. 5304H149648N

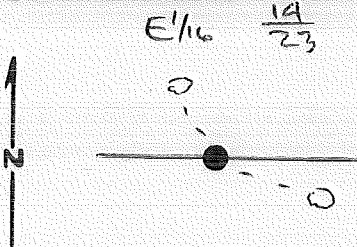
Cor

No. N-20

14

E 1/16 23

CORNER DIAGRAM



DESCRIBE CORNER MONUMENT FOUND

DESCRIBE BEARING TREES OR OTHER OFFICIAL ACCESSORIES FOUND

DESCRIBE CORNER LOCATION RELATIVE TO NEAR-BY FEATURES, ALSO HOW TO REACH CORNER

PHOTO IDENTIFICATION DATA

Photo No. _____

Filed At. _____

Object Ident. _____

Ident. By _____

Signature

PLANE COORDINATE POSITION DATA

State _____ Zone _____

X _____

Y _____

Estab. By _____

Agency

CORNER FALLS 150' WEST OF
SECONDARY ROAD - SEE MAP

Signature

Title

Division

Headquarters

Date

7100-52 (3. 68)

CORNER RECORD (PERPETUATION)

MONUMENT: DESCRIBE NEW MONUMENT SET, OR WORK DONE TO PRESERVE EXISTING MONUMENT

2" x 30" G.I.P. w/ 2 1/2" BRASS CAP
28" IN GROUND w/ MOUND OF ROCK

T24S R10E
E 1/4 S14
S23
1985
PLS 1098

ACCESSORIES: DESCRIBE NEW BT'S WITNESS OBJECTS ETC. ESTABLISHED, OR WORK DONE TO PRESERVE EXISTING EVIDENCE

6" P. PINE N18°W - 47.7'
9" P. PINE S79°E - 60.3'
6' F.G. POSTS 1.7' NORTH & 1.7' SOUTH

Work Done By C.W. COOK Title LS Date 9/85 State Registration No. PLS 1098
or Agency

Certified Cor. Record Prepared? Yes No Filed At: KLAM. CO. SURV. OFF. Date

REMARKS

Index File No.
2063

T. 24S R. 10E W. M.

Tract or Surv. No.
5304H149648N

Cor. N-20

USDA-FOREST SERVICE

Index

File No. 2163

CORNER RECORD (SEARCH)

(Ref. FSM 7151.4)

Tract or

Survey No. 5304H149648N No. N-21

Cor

14 | 13

T ZAS R. 10E

R.D. CRES.

County KLAM.

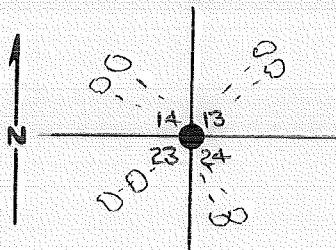
Merid. WILL

N.F. DES.

State ORE

23 | 24

CORNER DIAGRAM



DESCRIBE CORNER MONUMENT FOUND

POST - FOUND ROTTED UPPER PORTION -
LOWER PORTION IN RING OF STONE

DESCRIBE BEARING TREES OR OTHER OFFICIAL ACCESSORIES FOUND

REMAINS OF BURNT PINE STUMP N50°E-16 1/2' (ORIG.)
25" P. PINE N43°W-74.0' (ORIG.)
16" P. PINE SNAG S44°W-51.0' (ORIG.)
27" P. PINE S30°E-64.7' (ORIG.)

PHOTO IDENTIFICATION DATA

Photo No. _____
Filed At. _____
Object Ident. _____
Ident. By _____
Signature

PLANE COORDINATE POSITION DATA

State _____ Zone _____
X _____
Y _____
Estab. By _____
Agency

DESCRIBE CORNER LOCATION RELATIVE TO NEAR-BY FEATURES, ALSO HOW TO REACH CORNER

CORNER FALLS 33' SOUTH OF ROAD -
CRS. EAST & WEST

Signature

Title

Division

Headquarters

Date

7100-52 (3. 68)

CORNER RECORD (PERPETUATION)

MONUMENT: DESCRIBE NEW MONUMENT SET, OR WORK DONE TO PRESERVE EXISTING MONUMENT

2 1/2" x 30" G.I.P. w/ 3" BRASS CAP
 26" I.R. GROUND w/ MOUND OF ROCK

T24SR10E
 514/513
 523/524
 1985
 RS1098

ACCESSORIES : DESCRIBE NEW BT'S WITNESS OBJECTS ETC. ESTABLISHED, OR WORK DONE TO PRESERVE EXISTING EVIDENCE

9" P. PINE N42°E - 107.3'
 6" P. PINE N63°W - 24.1'
 7" P. PINE S51°W - 26.3'
 5" P. PINE S16°E - 75.1'
 6" F.C. POST NORTH - 1.9'

Work Done By C.W. COOK Title LS Date 4/85 State Registration No. or Agency PLS 1098

Certified Cor. Record Prepared Yes No Filed At: KLAM. CO. SURV. OFF. Date

REMARKS

H. - MELDRUM - 1879

36" PINE N50°E - 25 LKS.
 15" PINE N38°W - 111 LKS.
 15" PINE S51°W - 77 LKS.
 20" PINE S27°E - 97 LKS.

Index File No.

2163

T.245

R.10E W.M.

Tract or Surv. No.

5304H149648N

Cor.

N-21

USDA-FOREST SERVICE

Index
File No. N-25

CORNER RECORD (SEARCH)

(Ref. FSM 7151.4)

Cont No. 53-0466-7-03451

Tract or
Survey No. Cad 7-1 Cor.
No. _____

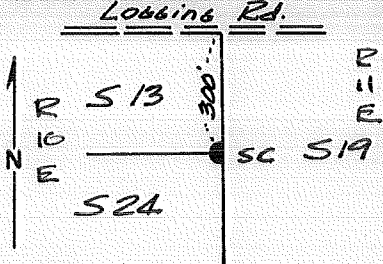
T 245 R. 10 E

R.D. Crescent County Klamath

Merid. Willam.

N.F. Deschutes State Oregon

CORNER DIAGRAM



DESCRIBE CORNER MONUMENT FOUND

None

DESCRIBE BEARING TREES OR OTHER OFFICIAL ACCESSORIES FOUND

30" P.P. stump (orig.) brs. N 25° W 25.7'
scribe & blaze visible but is lying on the grd.
near stump.

PHOTO IDENTIFICATION DATA

Photo No. _____
Filed At. _____
Object Ident. _____
Ident. By _____
Signature

DESCRIBE CORNER LOCATION RELATIVE TO NEAR-BY FEATURES, ALSO HOW TO REACH CORNER

Take Rd. No. MB-13 from Hwt. 31 southwesterly
300 ft. to a logging rd. running westerly. Take
this rd. ± 1.7 mi. to N-S section line crossing.
Corner is ± 300 ft. south of rd.

PLANE COORDINATE POSITION DATA

State _____ Zone _____
X _____
Y _____
Estab. By _____
Agency

Signature

Robert M. Karl

Title

P.L.S.

Division

Headquarters

Bend

Date

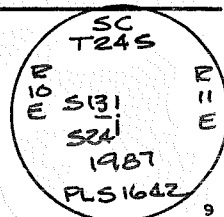
Dec. 87

FS-7100-52 (3/68)

CORNER RECORD (PERPETUATION)

MONUMENT. DESCRIBE NEW MONUMENT SET, OR WORK DONE TO PRESERVE EXISTING MONUMENT

Set 2 1/2" x 30" G.I.P. & brass cap 3" above grnd. stamped:
 set orange carsonite post w/ "Survey Marker" sign



ACCESSORIES : DESCRIBE NEW BT'S WITNESS OBJECTS ETC. ESTABLISHED, OR WORK DONE TO PRESERVE EXISTING EVIDENCE

14" P.P. brs. N 58° W 56.7' scribed "SCT 24 S R 10 E S 13 BT"
~~60d nail in SW base~~

24" P.P. brs. S 14° W 43.6' scribed "SCT 24 S R 10 E S 24 BT"
~~60d nail in NW base~~

brass "LS 1642" washers in blazes bet. "BT," Tagged w/ 54-3 & 54-9 signs
 Painted blazes & bands on trees red

Work Done By B. Karl Title P.L.S. Date Dec. 87 State Registration No. Or. PLS 1642
 or Agency

Certified Cor. Record Prepared? Yes No Filed At: _____ Date _____

REMARKS

Witness to cor. - Russell M. Karl Jr. PLS

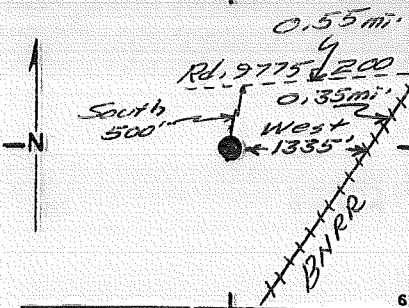
Index File No. N-25 T. 24S R. 10E W.M.

Tract or Surv. No. _____

Cor. _____

Index
 File No. 0-07 CORNER RECORD (SEARCH) Contract or Survey No. 000844 Cor. No. 0764
 (Ref. FSM 7151.4)
 T 24 S. R. 10 E. R.D. Crescent County Klamath C.N. 1/6 Cor. of
 Merid. Willamette N.F. Deschutes State Oregon Section 20

CORNER DIAGRAM, per legend



DESCRIBE CORNER MONUMENT FOUND

DESCRIBE BEARING TREES OR OTHER OFFICIAL ACCESSORIES FOUND

PHOTO IDENTIFICATION DATA

Photo No. _____
 Filed At. _____
 Object Ident. _____
 Ident. By _____
 Signature _____

DESCRIBE CORNER LOCATION RELATIVE TO NEAR-BY FEATURES, ALSO HOW TO REACH CORNER

From Junction of Rd. 9775 ²⁰⁰ E. BNRR; SW on BNRR 0.35 mi. +. Corner is West on E-W posted line 1335'. (See Remarks)!

CORNER LEGEND:
 FS or Unverified
 Contr. Other
 Searched For/Not Found
 Evidence Found/Accept.
 Permanent Mon. Set/Pd.

Searched By: _____ Title: _____ Division: _____ Headquarters: _____ Date: _____

CORNER RECORD (PERPETUATION)

MONUMENT. DESCRIBE NEW MONUMENT SET, OR WORK DONE TO PRESERVE EXISTING MONUMENT

Set ACAP rising 3". No stones available.

Blazed line South - 15' East

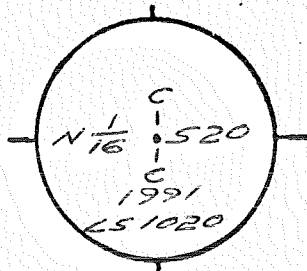
Blazed line East - On line

ACCESSORIES DESCRIBE NEW BT'S WITNESS OBJECTS ETC. ESTABLISHED, OR WORK DONE TO PRESERVE EXISTING EVIDENCE

4" PP brs. N 33° W 30.6' marked X BT

12" PP brs. N 37 1/2° E 75.5' marked CN 1/16 520 BT

MONUMENT STAMPED



9

Work Done By J. Collins Title LS Date 5/91 State Registration No. or Agency 07665 1020

Flat or Record Prepared? Yes No Filed At Klamath Co. Surveyor's Office Date 5/91

~~History of Surveys, G.L.O., etc.~~

Remarks: From BNRPR, West on Rd. 9775-200 0.55 mi.; thence South 500' to corner.

Index File No. 0-07 T 24 S., R. 10 E., W.M.

Contract or Surv. No 0-2

Cor. 0764

12

13

Index
File No. 0-08

CORNER RECORD (SEARCH) Contract or

000844

T 24 S. R. 10 E.

R.D.

Crescent

(Ref. FSM 7151.4)

Survey No.

0-2

Cor.

No. 08-64

Merid. Willamette

N.F.

Deschutes

County

Klamath


State Oregon

Section 20

Cor. of

CORNER DIAGRAM, per legend

DESCRIBE CORNER MONUMENT FOUND



DESCRIBE BEARING TREES OR OTHER OFFICIAL ACCESSORIES FOUND

PHOTO IDENTIFICATION DATA

Photo No. _____
Filed At. _____
Object Ident. _____
Ident. By _____
Signature _____

DESCRIBE CORNER LOCATION RELATIVE TO NEAR-BY FEATURES, ALSO HOW TO REACH CORNER

From Junction of Rd. 9775 & BNR, SW
on BNR 0.35 mi. ±. Corner is West
30°

- CORNER LEGEND:
- | | | | |
|--------|------------|---|--------------------------|
| FS or | Unverified | | |
| Contr. | Other | ○ | ◇ Searched For/Not Found |
| ○ | ◇ | ⊗ | ⊗ Evidence Found/Accept. |
| ⊗ | ⊗ | ● | ● Permanent Mon. Set/Pd. |
| ● | ◆ | | |

Searched By:

Title _____ Division _____ Headquarters _____ Date _____

CORNER RECORD (PERPETUATION)

MONUMENT. DESCRIBE NEW MONUMENT SET, OR WORK DONE TO PRESERVE EXISTING MONUMENT

Set ACAP rising 3", No stones available.

Blazed line West - 10' North

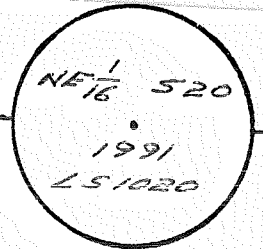
Blazed line North - 30' East

ACCESSORIES DESCRIBE NEW BT'S WITNESS OBJECTS ETC. ESTABLISHED, OR WORK DONE TO PRESERVE EXISTING EVIDENCE

8" LP brs. 565° E 74.0' marked NE 1/16 520 BT

8" LP brs. S 10 1/2° N 98.5' marked NE 1/16 520 BT

MONUMENT STAMP



Work Done By J. Collins Title LS

Plat or Certified Cor Record Prepared? Yes No Filed At Wenatche Co. State Registration No. or Agency ORPLS 1020

Date 5/91 Date 5/91

History of Surveys, G.L.O., etc.

Index File No. 0-08 T 24 S., R. 10 E., W.M.

Contract or Surv. No. 0-2

Cor. 0864

9
10
11
12
13

USDA-FOREST SERVICE D-7100-52(2/82)

Index File No. 0-08

CORNER RECORD (SEARCH)
(Ref. FSM 7151.4)

Contract or Survey No. 000844

Cor. No. 08-64

T 24 S. R. 10 E.

R.D. Crescent

County Klamath

State Oregon

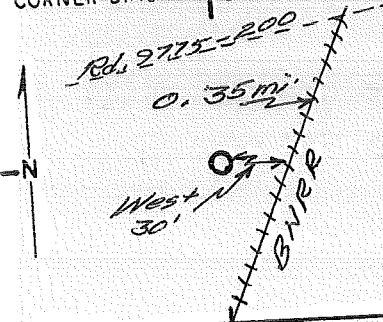
NE $\frac{1}{16}$ Cor. of Section 20

Merid. Willamette

N.F. Deschutes

CORNER DIAGRAM, per legend

DESCRIBE CORNER MONUMENT FOUND



DESCRIBE BEARING TREES OR OTHER OFFICIAL ACCESSORIES FOUND

PHOTO IDENTIFICATION DATA

Photo No. _____
Filed At. _____
Object Ident. _____
Ident. By _____
Signature _____

DESCRIBE CORNER LOCATION RELATIVE TO NEAR-BY FEATURES, ALSO HOW TO REACH CORNER

From Junction of Rd. 2775²⁰⁰ & BNRR, SW
on BNRR 0.35 mi. \pm . Corner is West
30'

CORNER LEGEND:

- FS or Unverified
- Contr. Other
- Searched For/Not Found
- Evidence Found/Accept.
- Permanent Mon. Set/Fd.

Searched By: _____

Title _____ Division _____ Headquarters _____ Date _____

CORNER RECORD (PERPETUATION)

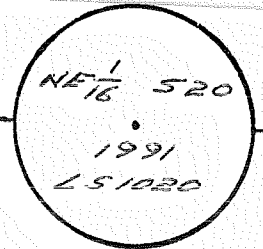
MONUMENT. DESCRIBE NEW MONUMENT SET, OR WORK DONE TO PRESERVE EXISTING MONUMENT

Set ACAP rising 3", No stones available.

Blazed line West - 10' North

Blazed line North - 30' East

MONUMENT STAMP



9

ACCESSORIES DESCRIBE NEW BT'S WITNESS OBJECTS ETC. ESTABLISHED, OR WORK DONE TO PRESERVE EXISTING EVIDENCE

8" LP brs. 565° E 74.0' marked NE 1/16 520 BT

8" LP brs. S 10 1/2° W 98.5' marked NE 1/16 520 BT

Work Done By J. Collins Title LS Date 5/91 State Registration No. or Agency ORPLS 1020

10

Plat or Cor Record Prepared? Yes No Filed At Winnesh Co. Surveyor's Office Date 5/91

11

History of Surveys, G.L.O., etc.

Index File No. 0-08 T 24 S., R. 10 E., W.M.

Contract or Surv. No. 0-2

Cor 0864

12

13

USDA-FOREST SERVICE

Index
File No. 1864

CORNER RECORD (SEARCH)
(Ref. FSM 7151.4)

Tract or
Survey No. 5304H149698 Cor
No. 0-18

T 245 R. 10E

R.D. CRES. County KLAM.

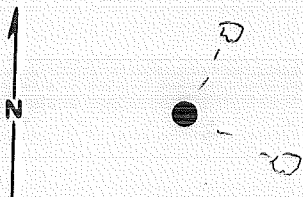
Merid. WILL

N.F. DES. State ORE.

NW 1/16 23

CORNER DIAGRAM

NW 1/16 23



DESCRIBE CORNER MONUMENT FOUND

DESCRIBE BEARING TREES OR OTHER OFFICIAL ACCESSORIES FOUND

PHOTO IDENTIFICATION DATA

Photo No. _____
Filed At. _____
Object Ident. _____
Ident. By _____
Signature

PLANE COORDINATE POSITION DATA

State _____ Zone _____
X _____
Y _____
Estab. By _____
Agency

DESCRIBE CORNER LOCATION RELATIVE TO NEAR-BY FEATURES, ALSO HOW TO REACH CORNER

CORNER FALLS 700' ± NORTH OF E-W ROAD
w/ 4x4 POST & K-TAG

Signature

Title

Division

Headquarters

Date

7100-52 (3.68)

CORNER RECORD (PERPETUATION)

MONUMENT: DESCRIBE NEW MONUMENT SET, OR WORK DONE TO PRESERVE EXISTING MONUMENT

2" x 30" G.I.P. w/ 2 1/2" BRASS CAP
 0" IN GROUND w/ MOUND OF ROCK

T24SR10E
 NW 1/4 S23
 1985
 PLS 1098

ACCESSORIES: DESCRIBE NEW BT'S WITNESS OBJECTS ETC. ESTABLISHED, OR WORK DONE TO PRESERVE EXISTING EVIDENCE

8" P. PINE N30°E - 29.8'
 7" P. PINE S68°E - 18.0'
 6" F.G. POST S 18.3' SOUTH & 11.5' EAST

Work Done By C.W. COOK Title LS Date 9/85 State Registration No. or Agency PLS 1098

Certified Cor. Record Prepared? Yes No Filed At: KLAM. CO. SURV. OFF. Date _____

REMARKS

Index File No.
 1864

T. 24S R. 10E W.M.

Tract or Surv. No.
 5304M149648A1

Cor. 0-18

USDA-FOREST SERVICE

Index

File No. 1964

CORNER RECORD (SEARCH)

(Ref. FSM 7151.4)

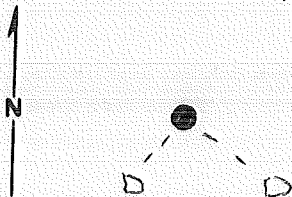
Tract or Survey No. 530AH147648N Cor No. 0-19

T 245 R. 10E R.D. CRES. County KLAM.

Merid. WILL N.F. DES. State ORE. CN/16 23

CORNER DIAGRAM

CN/16 23



DESCRIBE CORNER MONUMENT FOUND

DESCRIBE BEARING TREES OR OTHER OFFICIAL ACCESSORIES FOUND

DESCRIBE CORNER LOCATION RELATIVE TO NEAR-BY FEATURES, ALSO HOW TO REACH CORNER

CORNER FALLS 1000' NORTH OF MAJOR E-W ROAD - SEE MAP

PHOTO IDENTIFICATION DATA

Photo No. _____

Filed At. _____

Object Ident. _____

Ident. By _____

Signature

PLANE COORDINATE POSITION DATA

State _____ Zone _____

X _____

Y _____

Estab. By _____

Agency

Signature

Title

Division

Headquarters

Date

7100-52 (3. 68)

CORNER RECORD (PERPETUATION)

MONUMENT: DESCRIBE NEW MONUMENT SET, OR WORK DONE TO PRESERVE EXISTING MONUMENT

2" x 30" G.I.P. w/2 1/2" BRASS CAP
26" IN GROUND

T24810E
C
N 1/4 S23
C
1985
PLS 1098

ACCESSORIES: DESCRIBE NEW BT'S WITNESS OBJECTS ETC. ESTABLISHED, OR WORK DONE TO PRESERVE EXISTING EVIDENCE

4" P. PINE S42°E - 37.9'
7" P. PINE S37°W - 90.2'
6' F.C. POSTS 1.9' NORTH & 1.8' WEST

Work Done By R.W. COOK Title LS Date 9/85 State Registration No. PLS 1098
or Agency

Certified Cor. Record Prepared? Yes No Filed At: KLAM. CO. SURV. OFF. Date

REMARKS

Index File No.

1964

T. 24S

R. 10E W.M.

Tract or Surv. No.

53044149648N

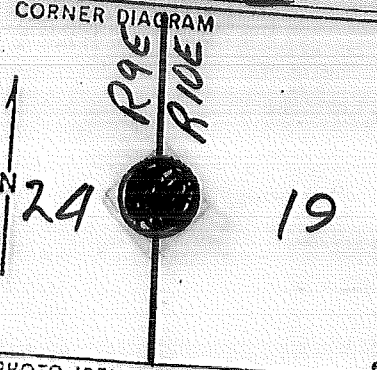
Cor.

0-19

File No. T 245 R. 10 E
Merid. WMT

CORNER RECORD (SEARCH)
(Ref. FSM 7151.4)

R.D. CRESCENT Tract or Survey No. _____
N.F. DET. County KLAMATH State OR. Cor. No. P-01
W/461 Sec. 19
E/461 Sec. 24



DESCRIBE CORNER MONUMENT FOUND
1" PIPE w/ S-H BRASS CAP R56.14"
ORIG. POST w/ SCRIPES LYING IN
GROUND ALONGSIDE PIPE

DESCRIBE BEARING TREES OR OTHER OFFICIAL ACCESSORIES FOUND 2

PHOTO IDENTIFICATION DATA

Photo No. _____
Filed At. _____
Object Ident. _____
Ident. By _____
Signature _____

2 POSS BT'S

Shewlin-Hicks

(over) →

PLANE COORDINATE POSITION DATA

State _____ Zone _____
X _____
Y _____
Estab. By _____
Agency _____

DESCRIBE CORNER LOCATION RELATIVE TO NEAR-BY FEATURES, ALSO HOW TO REACH CORNER 3


Signature LOUGEE Title _____ Division BLM Headquarters _____ Date 1978 7100-52 (3 53) 4

CORNER RECORD (PERPETUATION)

MONUMENT
STAMPED:

MONUMENT: DESCRIBE NEW MONUMENT SET, OR WORK DONE TO PRESERVE EXISTING MONUMENT

BM: Drove metal fence post in ground beside steel pipe & wired orig. wood post to it - wired metal attention sign to top of metal post.



ACCESSORIES : DESCRIBE NEW BT'S WITNESS OBJECTS ETC. ESTABLISHED, OR WORK DONE TO PRESERVE EXISTING EVIDENCE

Work Done By _____ Title _____ Date _____ State Registration No. or Agency _____ 10

Certified Cor. Record Prepared? Yes No Filed At: _____ Date _____ 11

REMARKS

Index File No.

T. 24 S. R. 10 E. M.

Tract or Surv. No.


Cor. P-01 12 13

LAND CORNER RECORD

1. T. 24S R. 10E No. P-5 Cor. 1/4 Mer. W State Oregon (Rectangular)

N. F. Deschutes Dist. Crescent P-05 5680-2

2. Corner Status



3. Original Description _____ Vol. _____ Page _____ Where Recorded _____
 4. Description of Corners: 1/4 Section corner common to Sections 19 and 20
 Original notes:

"Set post for 1/4 Sec. cor.; from which
 (1) A pine, 10 ins. diam., bears N86°W, 20 lks. dist.
 (2) " " , 8 " " " , " S32°E, 17 " " "

5. Investigation Notes:
 At the corner I found both bearing trees to be in good condition.

7. Photo Identification

Photo No. _____
 Ident. By : _____

8. Plane Coordinate Position Data

State _____ Zone _____
 X _____
 Y _____
 Estab. By _____
 Field Book No. _____
 Where Filed _____

9. Evaluation

Authentic _____
 Needs Verif. _____ Monument X
 Re-estab. _____ Survey _____
 Land Status _____

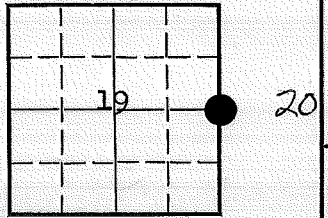
6. Signed Wm. Steers Title Land Surveyor Date April 1966

LAND CORNER RECORD

P-05 5680-2

1. T. 24S R. 10E No. P-5 Cor. 1/4 Mer. W State Oregon N. F. Deschutes Dist. Crescent

2. Corner Status



3. Original Description _____ Vol. _____ Page _____ Where Recorded _____

4. Description of Corners: 1/4 Section corner common to Sections 19 and 20
Original notes:

"Set post for 1/4 Sec. cor.; from which
 (1) A pine, 10 ins. diam., bears N86°W, 20 lks. dist.
 (2) " " , 8 " " , " S32°E, 17 " " ."

5. Investigation Notes:
At the corner I found both bearing trees to be in good condition.

7. Photo Identification

Photo No. _____
Ident. By: _____

8. Plane Coordinate Position Data

State _____ Zone _____
X _____
Y _____
Estab. By _____
Field Book No. _____
Where Filed _____

9. Evaluation

Authentic _____
Needs Verif. _____ Monument
Re-estab. _____ Survey _____
Land Status _____

6. Signed Wm. Steers Title Land Surveyor Date April 1966

PERPETUATION RECORD

10. Monument: I located the corner and monumented it with a 2 inch galvanized iron pipe, w/brass cap, 30 inches long, set 24 inches into the ground, and marked it:

T24S R10E

1/4

S19 | S20

Reg. No. 622

~~XXXXXX~~ From which:

18"

(1) A ponderosa pine, 16.1 inches in diameter, bears N89°W, a distance of 12.7 feet to a 60d nail in the base of the tree. ✓

(2) A ponderosa pine, 10.8 inches in diameter, bears S29°E, a distance of 10.8 feet to a 60d nail in the base of the tree. ✓

Field Book _____ Page _____

12. Set By Wm. Steers Title Land Surveyor
 License ORE 622 Agency Gil. Tbr. Co. Date 4-66

13. Recorded By _____ Volume _____ Page _____
 (Agency)

 (Date) (City) (County) (State)

14. Remarks:

SIGN BOARD ON ROAD 200' NORTH OF CORNER


✓ Ross TAYLOR - LSIT (6/28/83)

CORNER RECORD (PERPETUATION)

MONUMENT. DESCRIBE NEW MONUMENT SET, OR WORK DONE TO PRESERVE EXISTING MONUMENT

Set A.C.A.P rising 3". No stakes available.

MONUMENT STAMPEL



9

ACCESSORIES DESCRIBE NEW BT'S WITNESS OBJECTS ETC. ESTABLISHED, OR WORK DONE TO PRESERVE EXISTING EVIDENCE

6" PP bks. N 12 1/4° E 88.8' marked C/N 1/16 S 20 BT

6" PP bks. S 69 1/2° W 36.2' marked C/N 1/16 S 20 BT

Work Done By J. Collins Title LS Date 5/91 State Registration No. 08915 1020
Plat or Cor Record Prepared? Yes No Filed At Klamath Co. Surveyor's Office Date 5/91

10

11

History of Surveys, G.L.O., etc.

Remarks: From BNR West on 9775-200 0.75 mi. to unmarked dirt Rd. left; an unmarked dirt Rd. 0.3 mi. Corner bks. S 30° W 275' ±.

Index File No. P-06 T. 24 S., R. 10 E., W.M.

Contract or Surv. No. 0-2

Cor. 0665

12

13

USDA-FOREST SERVICE D-7100-52(2/82)

Index
File No. P-07

CORNER RECORD (SEARCH)

Contract or 000844

T 24 S. R. 10 E.

R.D. Crest

County Wash

State Oregon

Survey No. 0-2

Cor. No. 0765

Merid. Willamette


N.F. Deschutes

Section 20

Cor. of

CORNER DIAGRAM, per legend

DESCRIBE CORNER MONUMENT FOUND



DESCRIBE BEARING TREES OR OTHER OFFICIAL ACCESSORIES FOUND

PHOTO IDENTIFICATION DATA

Photo No. _____

Filed At. _____

Object Ident. _____

Ident. By _____

Signature

DESCRIBE CORNER LOCATION RELATIVE TO NEAR-BY FEATURES, ALSO HOW TO REACH CORNER

From Junction of Rd. 9775 & BNRR, NE
on BNRR 0.7 mi. Corner is West
60°.

CORNER LEGEND:

- FS or Unverified
- Constr. Other
- Searched For/Not Found
- Evidence Found/Accept.
- Permanent Mon. Set/Pd.

Searched By:

Title

Division

Headquarters

Date

4


CORNER RECORD (PERPETUATION)

MONUMENT. DESCRIBE NEW MONUMENT SET, OR WORK DONE TO PRESERVE EXISTING MONUMENT

Set BCSP rising 3". No stones available.

4 stamped
over 15

MONUMENT STAMPED



ACCESSORIES DESCRIBE NEW BT'S WITNESS OBJECTS ETC. ESTABLISHED, OR WORK DONE TO PRESERVE EXISTING EVIDENCE

5" PP b/s. N17 3/4° W 196.0' marked C 1/4 520 BT

4" PP b/s. N43 1/4° E 91.6' marked X BT

4" LP b/s. S60 1/4° E 15.8' marked X BT

9" LP b/s. S42 1/4° W 14.2' marked C 1/4 520 BT

Work Done By J. [Signature] Title LS Date 5/91 State Registration No. or Agency 00915 1020

Plat or Certified Cor Record Prepared? Yes No Filed At Winneshock Co. Surveyor's Office Date 5/91

History
of
Surveys,
G.L.O.,
etc.

Index File No. P-07 T 24S., R. 10 E., W.M.

Contract or Surv. No. 0-2

Cor. 0765

USDA-FOREST SERVICE

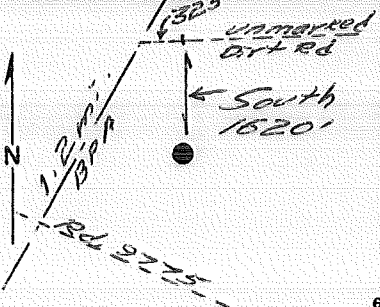
Index
File No. P-09

CORNER RECORD (SEARCH)
(Ref. FSM 7151.4)

Tract or Survey No. 000844
Cor. No. 0965

T 245 R. 10E R.D. Crescent County Klamath E 1/4 Cor. of
Merid. Willamette N.F. Deschutes State Oregon Section 20

CORNER DIAGRAM



DESCRIBE CORNER MONUMENT FOUND SFNE

*Area has been burned & clear cut.
No evidence left.*

DESCRIBE BEARING TREES OR OTHER OFFICIAL ACCESSORIES FOUND SFNE

(This section is currently blank.)

PHOTO IDENTIFICATION DATA

Photo No. _____
Filed At. _____
Object Ident. _____
Ident. By _____
Signature

DESCRIBE CORNER LOCATION RELATIVE TO NEAR-BY FEATURES, ALSO HOW TO REACH CORNER

From junction of Rd. 9775 & BPA Trans. Line; NE on BPA 1.2 mi. to unmarked dirt Rd. East. On unmarked dirt Rd. 325' to N-S posted line. Corner is South on posted line 1620'. See "Remarks"

PLANE COORDINATE POSITION DATA

State _____ Zone _____
X _____
Y _____
Estab. By _____
Agency

Signature George Colvin LS Title _____ Division _____ Headquarters _____ Date 4/91 FS-7100-52 (3/68)

CORNER RECORD (PERPETUATION)

MONUMENT: DESCRIBE NEW MONUMENT SET, OR WORK DONE TO PRESERVE EXISTING MONUMENT

Set BCSP rising 3", No stones available.

*Cap marked
T245 R10E
1/4
S20: S21
1991
LS1020 -*

9

ACCESSORIES : DESCRIBE NEW BT^{1/2} WITNESS OBJECTS ETC. ESTABLISHED, OR WORK DONE TO PRESERVE EXISTING EVIDENCE

*7" LP bxs. N 70 1/4° W 52.1' marked E 1/4 S20 BT
10" LP bxs. N 23° E 78.6' marked W 1/4 S21 BT
11" LP bxs. S 40 1/2° E 172.6' marked 1/4 S21 BT
7" LP bxs. S 15 3/4° W 190.2' marked 1/4 S20 BT*

10

Work Done By *A. Colvin* Title *LS* Date *5/91* State Registration No. *DEPLS 1020*
or Agency

Certified ~~Cor.~~ Record Prepared? Yes No Filed At *Namath Co. Surveyors Off.* Date *5/91*

11

REMARKS

*From Rd. 9775; NE on BPA Trans. line 0.6 mi,
to unmarked dirt Rd. right; on unmarked dirt Rd.
1/2 mi. to corner.*

12

Index File No. *P-09* T. *245* R. *10E* M. *W. M.* Tract or Surv. No. *0-2* Cor. *0965* 13

USDA-FOREST SERVICE

Index

File No. 1365

T 24S R. 10E

Merid. WILL.

CORNER RECORD (SEARCH)

(Ref. FSM 7151.4)

R.D. CRES.

County

KLAM.

N.F. DES.

State

ORE.

Tract or

Survey No. 5304H149648A/No.

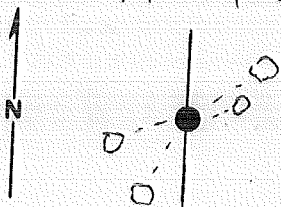
Cor

P-13

1/4 21/22

CORNER DIAGRAM

1/4 21/22



DESCRIBE CORNER MONUMENT FOUND

2 1/2" ALUM. PIPE w/ 3/4" ALUM. CAP
MARKED AS SHOWN

T24SR10E
1/4

S21/S22

1980

RPLS 1846 2

DESCRIBE BEARING TREES OR OTHER OFFICIAL ACCESSORIES FOUND

17" x 14' HIGH PINE STUB N57°E - 107.6' (ORIG.)

17" LEANING L.P. PINE S30°W - 170.5' (ORIG.)

11" L.P. PINE N72°E - 36.9' (J. SHINN - 1980)

PHOTO IDENTIFICATION DATA

Photo No. _____

Filed At. _____

Object Ident. _____

Ident. By _____

Signature

6

PLANE COORDINATE POSITION DATA

State _____ Zone _____

X _____

Y _____

Estab. By _____

Agency

8

DESCRIBE CORNER LOCATION RELATIVE TO NEAR-BY FEATURES, ALSO HOW TO REACH CORNER

CORNER FALLS 850' ± SOUTH OF E/W ROAD
ON EAST EDGE OF CLEAR-CUT

3

Signature

Title

Division

Headquarters

Date

7100-52 (3. 68)

4

5

CORNER RECORD (PERPETUATION)

MONUMENT: DESCRIBE NEW MONUMENT SET, OR WORK DONE TO PRESERVE EXISTING MONUMENT

CLEARED DEBRIS - RED PAINT BAND
ON ALL B.T.'S

ACCESSORIES : DESCRIBE NEW BT'S WITNESS OBJECTS ETC. ESTABLISHED, OR WORK DONE TO PRESERVE EXISTING EVIDENCE

7" L.P. PINE S83°W - 44.0'
6' F.G. POST 1.4' S.E.

Work Done By C.W. COOK Title LS Date 7/85 State Registration No. PLS 1098
or Agency

Certified Cor. Record Prepared? Yes No Filed At: KLAM. CO. SURV. OFF. Date

REMARKS

H. MELDRUM - 1879

6" PINE N60°E - 162 LKS. (106.9')

6" PINE S36°W - 259 LKS. (170.9')

J. SHINN - 1980

17" L.P. PINE S34°W - 170.94' (ORIG.)

11" L.P. PINE N73°E - 39.1' (1980)

Index File No.
1365

T. 24S R. 10E W.M.

Tract or Surv. No.
5304H149648N

Cor.
P-13

USDA-FOREST SERVICE

Index

File No 1465

T 245 R. 10E

Merid. WILL.

CORNER RECORD (SEARCH)

(Ref. FSM 7151.4)

R.D. CRS.

County KLAM.

N.F. DES.

State ORE.

Tract or

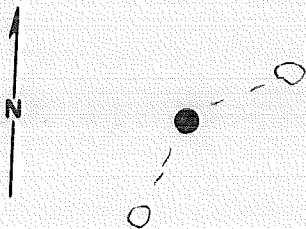
Survey No. 5304H149648N

Cor

No. P-14

CW 1/16 22

CORNER DIAGRAM



DESCRIBE CORNER MONUMENT FOUND

DESCRIBE BEARING TREES OR OTHER OFFICIAL ACCESSORIES FOUND

DESCRIBE CORNER LOCATION RELATIVE TO NEAR-BY FEATURES, ALSO HOW TO REACH CORNER

CORNER FALLS 11' SOUTH OF ROAD -
CRS. E X W

PHOTO IDENTIFICATION DATA

Photo No. _____

Filed At. _____

Object Ident. _____

Ident. By _____

Signature

PLANE COORDINATE POSITION DATA

State _____ Zone _____

X _____

Y _____

Estab. By _____

Agency

Signature

Title

Division

Headquarters

Date

7100-52 (3. 68)

CORNER RECORD (PERPETUATION)

MONUMENT: DESCRIBE NEW MONUMENT SET, OR WORK DONE TO PRESERVE EXISTING MONUMENT

2" x 30" G.I.P. w/2 1/2" BRASS CAP
 27" IN GROUND w/MOUND OF ROCK

T248R10E
 C W/1/4 C
 S22
 1985
 PLS1098

ACCESSORIES: DESCRIBE NEW BT'S WITNESS OBJECTS ETC. ESTABLISHED, OR WORK DONE TO PRESERVE EXISTING EVIDENCE

9" P. PINE N73°E - 65.4'
 6" P. PINE S19°W - 50.2'
 6" F.G. POSTS 2.0' EAST & 1.8' NORTH

Work Done By C. W. COOK Title LS Date 9/85 State Registration No. PLS 1098
 or Agency

Certified Cor. Record Prepared? Yes No Filed At: KLAM. CO. SURV. OFF. Date

REMARKS

Index File No.
1465

T.24S R.10E W.M.

Tract or Surv. No.
5304H149648N

Cor.
P-14

USDA-FOREST SERVICE

Index

File No 1565

CORNER RECORD (SEARCH)

(Ref. FSM 7151.4)

Tract or

Survey No. 5304H149648

Cor.

No. A-15

T 24S R. 10E

R.D. CRES.

County KLAM.

Merid. MILL.

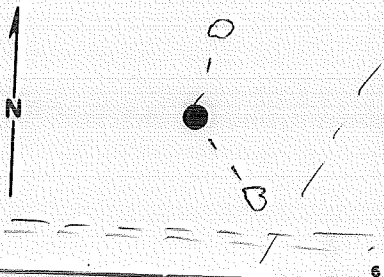
N.F. DES.

State ORE.

C1/4 22

CORNER DIAGRAM

C1/4 22



DESCRIBE CORNER MONUMENT FOUND

(Handwritten scribble)

DESCRIBE BEARING TREES OR OTHER OFFICIAL ACCESSORIES FOUND

(Handwritten scribble)

PHOTO IDENTIFICATION DATA

Photo No. _____

Filed At. _____

Object Ident. _____

Ident. By _____

Signature

7

PLANE COORDINATE POSITION DATA

State _____ Zone _____

X _____

Y _____

Estab. By _____

Agency

8

DESCRIBE CORNER LOCATION RELATIVE TO NEAR-BY FEATURES, ALSO HOW TO REACH CORNER

CORNER FALLS 45' ± NORTH A OF ROAD -
4x4 POST & K-TAG 200' ± EAST ON 2ND ROAD

Signature

Title

Division

Headquarters

Date

7100-52 (3. 68)

4

5

CORNER RECORD (PERPETUATION)

MONUMENT: DESCRIBE NEW MONUMENT SET, OR WORK DONE TO PRESERVE EXISTING MONUMENT

2" x 30" G.I.P. w/ 2 1/2" BRASS CAP
29" IN GROUND

T24SR10E
C/4522
1985
PLS109B

ACCESSORIES: DESCRIBE NEW BT'S WITNESS OBJECTS ETC. ESTABLISHED, OR WORK DONE TO PRESERVE EXISTING EVIDENCE

8" P. PINE S24°E - 36.2'
9" P. PINE N11°E - 39.0'
6' F.G. POSTS 2-2' WEST 1/3 2-2' EAST

Work Done By C.W. COOK Title LS Date 9/85 State Registration No. PLS 1098
or Agency

Certified Cor. Record Prepared? Yes No Filed At: KLAM. CO. SURV. OFF. Date

REMARKS

Index File No.
1565

T. 24S R. 10E W.M.

Tract or Surv. No.
5304H1A9648N

Cor. P-15

USDA-FOREST SERVICE

Index

File No. 1665

T 24S R. 10E

Merid. WILL.

CORNER RECORD (SEARCH)

(Ref. FSM 7151.4)

R.D. CRS.

County KLAM.

N.F. DES.

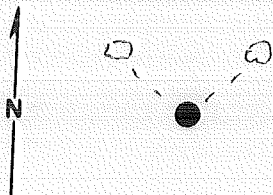
State ORE.

Tract or Survey No. 5304H149648N Cor. No. P-16

CE'16 22

CORNER DIAGRAM

CE'16 22



DESCRIBE CORNER MONUMENT FOUND

DESCRIBE BEARING TREES OR OTHER OFFICIAL ACCESSORIES FOUND

DESCRIBE CORNER LOCATION RELATIVE TO NEAR-BY FEATURES, ALSO HOW TO REACH CORNER

CORNER FALLS 30' WEST OF ROAD -
CRS. N10°E x S30°W

PHOTO IDENTIFICATION DATA

Photo No. _____

Filed At. _____

Object Ident. _____

Ident. By _____

Signature _____

PLANE COORDINATE POSITION DATA

State _____ Zone _____

X _____

Y _____

Estab. By _____

Agency _____

Signature

Title

Division

Headquarters

Date

7100-52 (3. 68)

CORNER RECORD (PERPETUATION)

MONUMENT: DESCRIBE NEW MONUMENT SET, OR WORK DONE TO PRESERVE EXISTING MONUMENT

2" x 30" G.I.P. w/2 1/2" BRASS CAP
26" IN GROUND w/RING OF STONE

T24SR10E
E 1/16
S 22
1985
PLS 1098

ACCESSORIES: DESCRIBE NEW BT'S WITNESS OBJECTS ETC. ESTABLISHED, OR WORK DONE TO PRESERVE EXISTING EVIDENCE

7" P. PINE N59°W - 10.4'
7" P. PINE N58°E - 10.8'
6' F.G. POSTS 1.9' NORTH & 2.1' WEST

Work Done By C.W. COOK Title LS Date 10/85 State Registration No. PLS 1098
or Agency

Certified Cor. Record Prepared? Yes No Filed At: KLAM. CO. SURV. OFF. Date

REMARKS

Index File No.

1665

T.24S

R.10E W.M.

Tract or Surv. No.

53044149648N

Cor.

P-16

USDA-FOREST SERVICE

Index

File No. 1765

T 24S R. 10E

Merid. WILL.

CORNER RECORD (SEARCH)

(Ref. FSM 7151.4)

R.D. CRES.

County KLAM.

N.F. DES.

State ORE.

Tract or

Survey No. 5304H149698

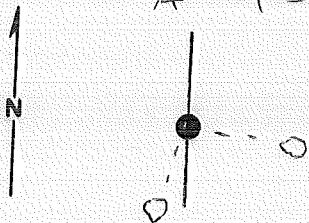
Cor

No. P-17

1/4 22/23

CORNER DIAGRAM

1/4 22/23



DESCRIBE CORNER MONUMENT FOUND

NONE

DESCRIBE BEARING TREES OR OTHER OFFICIAL ACCESSORIES FOUND

NONE

DESCRIBE CORNER LOCATION RELATIVE TO NEAR-BY FEATURES, ALSO HOW TO REACH CORNER

SECONDARY ROAD IS 70' EAST - CRS. N 10° W

PHOTO IDENTIFICATION DATA

Photo No. _____

Filed At. _____

Object Ident. _____

Ident. By _____

Signature

PLANE COORDINATE POSITION DATA

State _____ Zone _____

X _____

Y _____

Estab. By _____

Agency

Signature

Title

Division

Headquarters

Date

7100-52 (3. 68)

CORNER RECORD (PERPETUATION)

MONUMENT: DESCRIBE NEW MONUMENT SET, OR WORK DONE TO PRESERVE EXISTING MONUMENT

2" x 30" G.I.P. w/2 1/2" BRASS CAP
25" IN GROUND w/MOUND OF STONE

T24SR10E
1/4
S22/S23
1985
PLS1098

ACCESSORIES: DESCRIBE NEW BT'S WITNESS OBJECTS ETC. ESTABLISHED, OR WORK DONE TO PRESERVE EXISTING EVIDENCE

10" P. PINE S86°E - 32.3'
7" P. PINE S4°W - 33.7'
6' F.G. POST 2.2' N.W.

Work Done By C.W. COOK Title LS Date 9/85 State Registration No. PLS1098
or Agency
Certified Cor. Record Prepared? Yes No Filed At: KLAM CO. SURV. OFF. Date

REMARKS

NO EVIDENCE OF ORIGINAL

Index File No.
1765

T.24S R.10E W.M.

Tract or Surv. No.
5304H/149648N

Cor.
P-17

USDA-FOREST SERVICE

Index

File No. 1865

T 24S R. 10E

Merid. WILL.

CORNER RECORD (SEARCH)

(Ref. FSM 7151.4)

R.D. CRES.

N.F. DES.

County KLAM.

State ORE.

Tract or

Survey No. 5304H149698A


Cor

No. P-18

CW 1/16 23

CORNER DIAGRAM

CW 1/16 23



DESCRIBE CORNER MONUMENT FOUND

DESCRIBE BEARING TREES OR OTHER OFFICIAL ACCESSORIES FOUND

DESCRIBE CORNER LOCATION RELATIVE TO NEAR-BY FEATURES, ALSO HOW TO REACH CORNER

SEE MAP FOR ROAD ACCESS

PHOTO IDENTIFICATION DATA

Photo No. _____

Filed At _____

Object Ident. _____

Ident. By _____

Signature

PLANE COORDINATE POSITION DATA

State _____ Zone _____

X _____

Y _____

Estab. By _____

Agency

Signature

Title

Division

Headquarters

Date

7100-52 (3. 68)

CORNER RECORD (PERPETUATION)

MONUMENT : DESCRIBE NEW MONUMENT SET, OR WORK DONE TO PRESERVE EXISTING MONUMENT

2" x 30" G.I.P. w/ 2 1/2" BRASS CAP
27" IN GROUND

T24S R10E
C W/16 C
S23
1985
PLS 1098

ACCESSORIES : DESCRIBE NEW BT'S WITNESS OBJECTS ETC. ESTABLISHED, OR WORK DONE TO PRESERVE EXISTING EVIDENCE

4" P. PINE N74°E - 17.6'
5" P. PINE N46°W - 2.2'
6' F.G. POSTS 3.3' NORTH & 2.1' SOUTH

Work Done By C.W. COOK Title LS Date 9/85 State Registration No. or Agency PLS 1098

Certified Cor. Record Prepared? Yes No Filed At: KLAM. CO. SURV. OFF. Date

REMARKS

Index File No.

1865

T.24S R.10E W.M.

Tract or Surv. No.

5304H149698N

Cor. P-18

USDA-FOREST SERVICE

Index

File No. 1965

CORNER RECORD (SEARCH)

(Ref. FSM 7151.4)

Tract or

Survey No. 5304H149648N No. P-19

T 24S R. 10E

R.D. CRES.

County KLAM.

Merid. WILL.

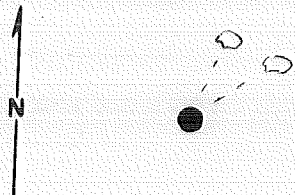
N.F. DES.

State ORE.

C1/4 23

CORNER DIAGRAM

C1/4 23



DESCRIBE CORNER MONUMENT FOUND

DESCRIBE BEARING TREES OR OTHER OFFICIAL ACCESSORIES FOUND

DESCRIBE CORNER LOCATION RELATIVE TO NEAR-BY FEATURES, ALSO HOW TO REACH CORNER

CORNER FALLS 350' SOUTH OF ROAD
9780-200

PHOTO IDENTIFICATION DATA

Photo No. _____

Filed At. _____

Object Ident. _____

Ident. By _____

Signature

PLANE COORDINATE POSITION DATA

State _____ Zone _____

X _____

Y _____

Estab. By _____

Agency

Signature

Title

Division

Headquarters

Date

7100-52 (3. 68)

CORNER RECORD (PERPETUATION)

MONUMENT: DESCRIBE NEW MONUMENT SET, OR WORK DONE TO PRESERVE EXISTING MONUMENT

2" x 30" G.I.P. w/2 1/2" BRASS CAP
27" IN GROUND

T24810E
C/4 S23
1985
PLS 1098

ACCESSORIES: DESCRIBE NEW BT'S WITNESS OBJECTS ETC. ESTABLISHED, OR WORK DONE TO PRESERVE EXISTING EVIDENCE

5" P. PINE N18°E - 102.0'
6" P. PINE N39°E - 103.5'
6' F.G. POST 2.2' WEST

Work Done By C.W. COOK Title LS Date 9/85 State Registration No. PLS 1098
or Agency
Certified Cor. Record Prepared? Yes No Filed At: KLAM. CO. SURV. OFF. Date

REMARKS

Index File No.
1965

T. 24S R. 10E W.M.

Tract or Surv. No.
5304H149648N

Cor. P-19

USDA-FOREST SERVICE

Index

File No. 2065

T 29S R. 10E

Merid. Will.

CORNER RECORD (SEARCH)

(Ref. FSM 7151.4)

R.D. CRS.

N.F. DES.

County KLAM.

State ORE.

Tract or

Survey No. 53041149648A

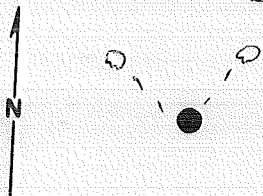
Cor

No. P-20

CE 1/4 23

CORNER DIAGRAM

CE 1/4 23



DESCRIBE CORNER MONUMENT FOUND

DESCRIBE BEARING TREES OR OTHER OFFICIAL ACCESSORIES FOUND

DESCRIBE CORNER LOCATION RELATIVE TO NEAR-BY FEATURES, ALSO HOW TO REACH CORNER

CORNER FALLS 140' SOUTH OF ROAD
9780-200 - CRS. N80°W x S80°E

PHOTO IDENTIFICATION DATA

Photo No. _____

Filed At _____

Object Ident. _____

Ident. By _____

Signature

PLANE COORDINATE POSITION DATA

State _____ Zone _____

X _____

Y _____

Estab. By _____

Agency

Signature

Title

Division

Headquarters

Date

7100-52 (3. 68)

CORNER RECORD (PERPETUATION)

MONUMENT: DESCRIBE NEW MONUMENT SET, OR WORK DONE TO PRESERVE EXISTING MONUMENT

2" x 30" G.I.P. w/ 2 1/2" BRASS CAP
28" IN GROUND

T24SR10E

C E 1/16 C

S23
1985

PLS1098

ACCESSORIES : DESCRIBE NEW BT'S WITNESS OBJECTS ETC. ESTABLISHED, OR WORK DONE TO PRESERVE EXISTING EVIDENCE

3" P. PINE N54°W - 77.9'
8" L.P. PINE N26°E - 59.1'

6' F.G. POSTS 2.0' NORTH & 1.6' SOUTH

Work Done By C.W. COOK Title LS Date 9/85 State Registration No. or Agency PLS1098

Certified Cor. Record Prepared? (Yes) No Filed At: KLAM. CO. SURV. OFF. Date

REMARKS

Index File No.

2065

T.24S

R.10E W/M.

Tract or Surv. No.

5304H149648N

Cor.

P-20

USDA-FOREST SERVICE

Index

File No. 2165

CORNER RECORD (SEARCH)

(Ref. FSM 7151.4)

Tract or

Survey No. 5304H149648N No. P-21

T 245 R. 10E

R.D. CRS.

County KLAM.

Merid. WILL.

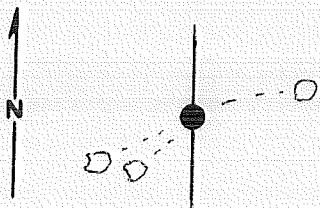
N.F. DES.

State ORE.

1/4 23/24

CORNER DIAGRAM

1/4 23/24



DESCRIBE CORNER MONUMENT FOUND

POST - 8" SECTION IN RING OF STONE

DESCRIBE BEARING TREES OR OTHER OFFICIAL ACCESSORIES FOUND

30" P. PINE S63°W-34.2' ORIG.
(33.0' TO FACE)

PHOTO IDENTIFICATION DATA

Photo No. _____

Filed At. _____

Object Ident. _____

Ident. By _____

Signature

PLANE COORDINATE POSITION DATA

State _____ Zone _____

X _____

Y _____

Estab. By _____

Agency

Signature

Title

Division

Headquarters

Date

7100-52 (3.68)

CORNER RECORD (PERPETUATION)

MONUMENT: DESCRIBE NEW MONUMENT SET, OR WORK DONE TO PRESERVE EXISTING MONUMENT

2"x30" G.I.P. w/2 1/2" BRASS CAP
20" IN GROUND w/RING OF STONE

T24SR10E
1/4
S23/S24
1985
PLS1098

ACCESSORIES : DESCRIBE NEW BT'S WITNESS OBJECTS ETC. ESTABLISHED, OR WORK DONE TO PRESERVE EXISTING EVIDENCE

7" P. PINE S61°W - 17.5'
7" P. PINE N82°E - 23.2'
6' F.C. POST 1.3' S.W.

Work Done By C.W. COOK Title LS Date 7/85 State Registration No. PLS 1098
or Agency

Certified Cor. Record Prepared? (Yes) No Filed At: KLAM. CO. SURV. OFF. Date

REMARKS

H. MEDRUM - 1879

20" PINE S63°W - 50 LKS.
11" PINE S78°E - 73 LKS.

Index File No.
2165

T.24S R.10E W.M.

Tract or Surv. No.
5304H149648N

Cor. A-21

USDA-FOREST SERVICE

Index
File No. P-25

T 24 S. R. 10 E.

Merid. Willamette

CORNER RECORD (SEARCH)

(Ref. FSM 7151.4)

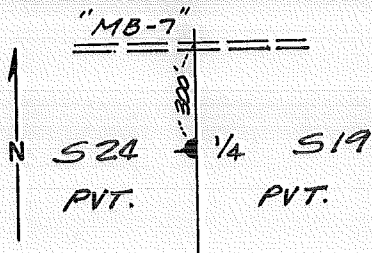
R.D. Crescent County Klamath

N.F. Deschutes State Oregon

Cont. No. 53-0466-7-03451

Tract or
Survey No. Cad. 7-1 Cor.
No. _____

CORNER DIAGRAM



DESCRIBE CORNER MONUMENT FOUND

Squared cruiser's post in vicinity

2

DESCRIBE BEARING TREES OR OTHER OFFICIAL ACCESSORIES FOUND

28" P.P. brs. S27°W 9.2' (orig.)

30" P.P. brs. S77°E 17.2' (orig.)

Tagged trees w/ 54-3 & 54-9 signs

6

PHOTO IDENTIFICATION DATA

Photo No. _____

Filed At. _____

Object Ident. _____

Ident. By _____

Signature _____

7

PLANE COORDINATE POSITION DATA

State _____ Zone _____

X _____

Y _____

Estab. By _____

Agency _____

8

DESCRIBE CORNER LOCATION RELATIVE TO NEAR-BY FEATURES, ALSO HOW TO REACH CORNER

Take Rd. "MB-13" southwesterly from Hwy. 31
1/2 mi. to Rd. 110. MB-7. Take MB-7 1.5 mi. to
N-S section line crossing. Corner is ± 300'
South.

3

4

Signature
Robert M. Karl

Title
P.L.S.

Division

Headquarters

Bend

Date

Dec. 87

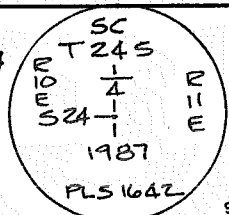
FS-7100-52 (3/68)

5

CORNER RECORD (PERPETUATION)

MONUMENT: DESCRIBE NEW MONUMENT SET, OR WORK DONE TO PRESERVE EXISTING MONUMENT

2 1/2" x 30" G.I.P. & brass cap 3" above grnd. miked;
polymer post 3' north w/ 54-2a sign



ACCESSORIES : DESCRIBE NEW BT'S WITNESS OBJECTS ETC. ESTABLISHED, OR WORK DONE TO PRESERVE EXISTING EVIDENCE

Scribed 2 new B.T.s

4" P.P. brs. S 63° W 26.8' scribed "SC 1/4 S 2a BT" 60d nail in N. base

4" P.P. brs. N 78° W 71.4' scribed "SC 1/4 S 2a BT" 60d nail in N. base
brass "LS 1642" washers bet "BT"

Tagged trees w/ 54-3 & 54-9 signs.

Work Done By B. Karl Title P.L.S. Date Dec. 87 State Registration No. Or. L.S. 1642
or Agency

Certified Cor. Record Prepared? Yes No Filed At: _____ Date _____

REMARKS

Witness to Cor.: Russell Karl Jr., P.L.S.

Index File No. P 25 T. 245 R. 10 E. W. M.

Tract or Surv. No. _____

Cor. _____

USDA-FOREST SERVICE D-7100-52(2/82)

Index
File No. 9-05

CORNER RECORD (SEARCH)
(Ref. FSM 7151.4)

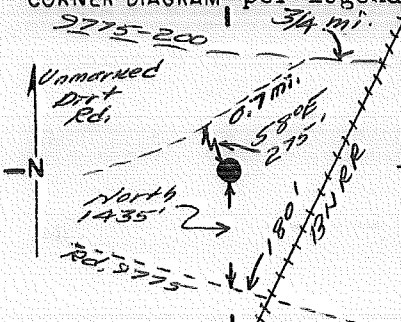
Contract or 000844 Cor. No. 0566
Survey No. 0-2

T 24 S. R. 10 E. R.D. Crescent County Klamath 5 1/16 Cor. of

Merid. Willamette N.F. Deschutes State Oregon Section 2

CORNER DIAGRAM, per legend

DESCRIBE CORNER MONUMENT FOUND



DESCRIBE BEARING TREES OR OTHER OFFICIAL ACCESSORIES FOUND

PHOTO IDENTIFICATION DATA

Photo No. _____
 Filed At. _____
 Object Ident. _____
 Ident. By _____
 Signature _____

DESCRIBE CORNER LOCATION RELATIVE TO NEAR-BY FEATURES, ALSO HOW TO REACH CORNER

From Junction of Rd. 9775 & BNRR; West
on 9775; thence North on N-S posted
line 14.35' to corner.
See Remarks!

CORNER LEGEND:

- | | | |
|--------|------------|------------------------|
| FS or | Unverified | |
| Contr. | Other | |
| ○ | ◇ | Searched For/Not Found |
| ⊗ | ⊗ | Evidence Found/Accept. |
| ● | ◆ | Permanent Mon. Set/Yd. |

Searched By:

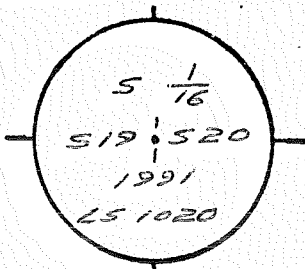
Title _____ Division _____ Headquarters _____ Date _____

CORNER RECORD (PERPETUATION)

MONUMENT. DESCRIBE NEW MONUMENT SET, OR WORK DONE TO PRESERVE EXISTING MONUMENT

Set ACAP rising 3". No stones available.

MONUMENT STAMPED



9

ACCESSORIES DESCRIBE NEW BT'S WITNESS OBJECTS ETC. ESTABLISHED, OR WORK DONE TO PRESERVE EXISTING EVIDENCE

9" PP brs. S82 1/2° W 68.9' marked 5 1/16 519 BT

9" PP brs. N49 1/4° E 100.0' marked 5 1/16 520 BT

10

Work Done By *A. Collins* Title *LS* Date *5/91* State Registration No. or Agency *ORPLS 1020*

Filed or Cor Record Prepared? Yes No Filed At *Washoe Co.* Surveyor's Office Date *5/91*

11

~~History of Surveys, G.L.O., etc~~

Remarks: From BNRR; West on 9775-200 0.75 mi. to unmarked dirt Rd. left; on unmarked dirt Rd. 0.7 mi. Corner brs. S80° E 275 ft

Index File No. *9-05 T 24 S., R. 10 E., W.M.*

Contract or Surv. No. *0-2* Cor. *0566*

12

13

USDA-FOREST SERVICE D-7100-52(2/82)

Index
File No. Q-06

CORNER RECORD (SEARCH)

(Ref. FSM 7151.4)

Contract or

000844

Survey No.

Q-2

Cor.

No. 0666

T 24 S. R. 10 E.

R.D. Crescent

County Klamath

SW $\frac{1}{4}$ Cor. of

Merid. Willamette

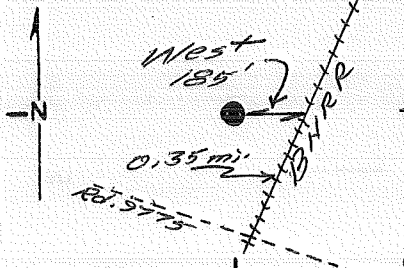
N.F. Deschutes

State Oregon

Section 20

CORNER DIAGRAM, per legend

DESCRIBE CORNER MONUMENT FOUND



DESCRIBE BEARING TREES OR OTHER OFFICIAL ACCESSORIES FOUND

PHOTO IDENTIFICATION DATA

Photo No. _____

Filed At. _____

Object Ident. _____

Ident. By _____

Signature _____

DESCRIBE CORNER LOCATION RELATIVE TO NEAR-BY FEATURES, ALSO HOW TO REACH CORNER

From Junction of Rd. 9775 & B.N.R.R.; NE on B.N.R.R. 0.35 mi. to E-W posted line; thence West on posted line 185' to corner.

CORNER LEGEND:

FS or Unverified

Contr. Other

Searched For/Not Found

Evidence Found/Accept.

Permanent Mon. Set/Pd.

Searched By: _____

Title _____

Division _____

Headquarters _____

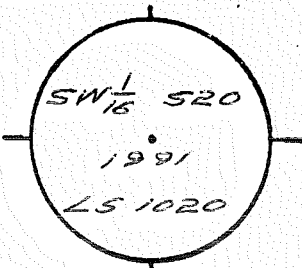
Date _____

CORNER RECORD (PERPETUATION)

MONUMENT. DESCRIBE NEW MONUMENT SET, OR WORK DONE TO PRESERVE EXISTING MONUMENT

Set ACAP residg 3". No stones available.

MONUMENT STAMPED



ACCESSORIES DESCRIBE NEW BT'S WITNESS OBJECTS ETC. ESTABLISHED, OR WORK DONE TO PRESERVE EXISTING EVIDENCE

7" LP brs. S 49 3/4° E 20.5' marked SW 1/16 520 BT

7" LP brs. N 38° E 13.6' marked SW 1/16 520 BT

Work Done By J. Collins Title LS Date 5/91 State Registration No. or Agency DEPLS 1020

Flat of Record Prepared? Yes No Filed At Monmouth Co. Surveyor's Office Date 5/91

History of Surveys, G.L.O., etc.

Index File No. 9-06 T 24S., R. 10 E., W.M.

Contract or Surv. No. 0-2 Cor. 0666

USDA-FOREST SERVICE D-7100-52(2/82)

Index
File No. Q-07

CORNER RECORD (SEARCH)
(Ref. FSM 7151.4)


Contract or 000844 Cor. No. 0766
Survey No. Q-2

T 24 S. R. 10 E. R.D. Crescent County Klamath Co-S 1/16 Cor. of

Merid. Willamette N.F. Deschutes State Oregon Section 20

CORNER DIAGRAM per legend

DESCRIBE CORNER MONUMENT FOUND



DESCRIBE BEARING TREES OR OTHER OFFICIAL ACCESSORIES FOUND

PHOTO IDENTIFICATION DATA

Photo No. _____
 Filed At. _____
 Object Ident. _____
 Ident. By _____
 Signature _____

DESCRIBE CORNER LOCATION RELATIVE TO NEAR-BY FEATURES, ALSO HOW TO REACH CORNER

From Junction of Rd. 9775 & BPA Trans. Line;
NE on BPA 0.4 mi. to E-W posted line;
East on posted line 390' to corner.

CORNER LEGEND:
 FS or Unverified
 Contr. Other
 ○ ◇ Searched For/Not Found
 ⊗ ⊗ Evidence Found/Accept.
 ● ◆ Permanent Mon. Set/Td.

Searched By:

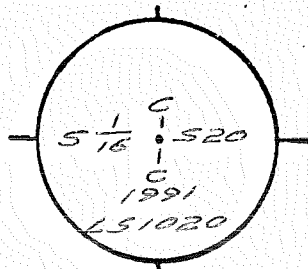
Title Division Headquarters Date

CORNER RECORD (PERPETUATION)

MONUMENT. DESCRIBE NEW MONUMENT SET, OR WORK DONE TO PRESERVE EXISTING MONUMENT

Set ACAP rising 3". No stones available.

MONUMENT STAMPED



9

ACCESSORIES DESCRIBE NEW BT'S WITNESS OBJECTS ETC. ESTABLISHED, OR WORK DONE TO PRESERVE EXISTING EVIDENCE

6" LP bxs. S 6 1/2° E 38.9' marked CS 1/16 520 BT
17" LP bxs. S 56 3/4° W 44.4' marked CS 1/16 520 BT

10

Work Done By *J. Cole* Title *LS* Date *5/91* State Registration No. or Agency *DEPLS 1020*

Flat of Certified Cor Record Prepared? Yes No Filed At *Monmouth* Co. Surveyor's Office Date *5/91*

11

History of Surveys, G.L.O., etc.

Index File No. *9-07 T 24 S., R. 10 E., W.M.*

Contract or Surv. No. *0-2* Cor. *0766*

12

13

USDA-FOREST SERVICE D-7100-52(2/82)

Index
File No. 9-09

CORNER RECORD (SEARCH)

Contract or 000844 Cor.
Survey No. 0-2 No. 0966


(Ref. FSM 7151.4)

T 24 S. R. 10 E. R.D. Crescent County Klamath 5 1/16 Cor. of

Merid. Willamette N.F. Deschutes State Oregon Section 20-21

CORNER DIAGRAM per legend

DESCRIBE CORNER MONUMENT FOUND



DESCRIBE BEARING TREES OR OTHER OFFICIAL ACCESSORIES FOUND

PHOTO IDENTIFICATION DATA

Photo No. _____
Filed At. _____
Object Ident. _____
Ident. By _____
Signature _____

DESCRIBE CORNER LOCATION RELATIVE TO NEAR-BY FEATURES, ALSO HOW TO REACH CORNER

From BPA transmission line East on 9775 1/4
mi. to unmarked dirt rd. 1/4 ft., take immediate
Y right 0.7 mi., Sid road brs. N 18° E
600' E to corner.

CORNER LEGEND:

- | | | |
|---------|------------|------------------------|
| FS or | Unverified | |
| Constr. | Other | |
| ○ | ◇ | Searched For/Not Found |
| ⊗ | ⊗ | Evidence Found/Accept. |
| ● | ◆ | Permanent Mon. Set/Fd. |

Searched By:

Title

Division

Headquarters

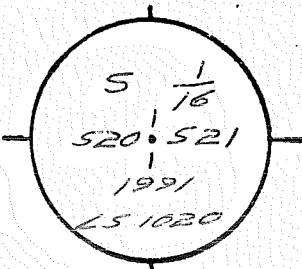
Date

CORNER RECORD (PERPETUATION)

MONUMENT. DESCRIBE NEW MONUMENT SET, OR WORK DONE TO PRESERVE EXISTING MONUMENT

Set ACAP rising 3". No stones available.

MONUMENT STAMPED



ACCESSORIES DESCRIBE NEW BT'S WITNESS OBJECTS ETC. ESTABLISHED, OR WORK DONE TO PRESERVE EXISTING EVIDENCE

9" LP bts. N65 1/4° E 24.8' marked 5/16 521 BT

6" PP bts. S26° W 107.5' marked 5/16 520 BT

Work Done By J. Colburn Title LS Date 5/91 State Registration No. or Agency 00015 1020

Flat or Certified Cor Record Prepared? Yes No Filed At Wash Co. Surveyor's Office Date 5/91

History of Surveys, G.L.O., etc.

Index File No. 9-09 T 24 S., R. 10 E., W.M.


Contract or Surv. No. Q-2 Cor. 0966

D-7100-52d (10/78)
USDA-FOREST SERVICE

Index
File No. 0167 CORNER RECORD (SEARCH) Contract or Survey No. 000850 Cor. No. R-01
(Ref. FSM 7151.4)
T 24 S. R. 10 E. R.D. Crescent County Klamath NW Cor. of
Merid. WILLAMETTE N.F. DESCHUTES State OREGON Section 30

SEE: R-25 T. 24 S., R. 9 E., W.M.

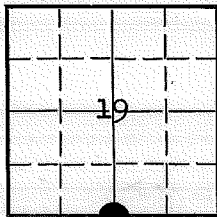
BCSP



LAND CORNER RECORD

R-03 5680-2
Crescent1. T. 24S R. 10E No. R-3 Cor. 1/4 Mer. W State Oregon (Rectangular) N. F. Deschutes Dist. Crescent

2. Corner Status



7. Photo Identification

Photo No. _____

Ident. By: _____

8. Plane Coordinate Position Data

State _____ Zone _____

X _____

Y _____

Estab. By _____

Field Book No. _____

Where Filed _____

9. Evaluation

Authentic _____

Needs Verif. _____ Monument X

Re-estab. _____ Survey _____

Land Status _____

3. Original Description _____ Vol. _____ Page _____ Where Recorded _____

4. Description of Corners: 1/4 Section corner common to Sections 19 and 30Original notes: "Set post for 1/4 sec. cor.; from which(1) A pine, 20 ins. diam., bears N08°E, 17 lks. dist.(2) " " , 18 " " , " S46°E, 55 " " "

5. Investigation Notes:

At the corner I found bearing tree number 2 to be in good condition, number 1 was a burned snag. I located the corner and blazed and scribed one new bearing tree.

6. Signed Wm. Steers Title Land Surveyor Date April 1966

PERPETUATION RECORD

10. Monument: I monumented the corner with a 2 inch galvanized iron pipe w/brass cap, 30 inches long, set 24 inches into the ground, and marked it:

T24S R10E

1/4 $\frac{S19}{S30}$

Reg. No. 622

~~Accessions~~ From which:

A ponderosa pine, 27.0 inches in diameter, scribed 1/4S19BT, bears N30°W, a distance of 30.0 feet to a 60d nail in the base of the tree. *OK 6/83*

(2) A ponderosa pine, 29.4 inches in diameter, bears S46°E, a distance of 35.8 feet to a 60d nail in the base of the tree. *DEAD/DOWN BURNT 6/83*

Field Book _____ Page _____

12. Set By Wm. Steers Title Land Surveyor
 License ORE 622 Agency _____ Date 4-66

13. Recorded By _____ Volume _____ Page _____
 (Agency)

 (Date) (City) (County) (State)

14. Remarks:

*LOCATED 75' N OF 'Rd. 9775.
 0.5 mi W FROM RR X-ING STOP.*


ROSS TAYLOR LSIT - 6/27/83

R-03

Index _____ Contract or 000844
 File No. P-04 CORNER RECORD (SEARCH) (Ref. FSM 7151.4) Survey No. 0-2 Cor. No. 0467
 T 24 S. R. 10 E. R.D. Crescent County Klamath E 1/4 Cor. of
 Merid. Willamette N.F. Deschutes State Oregon Section 19-30

CORNER DIAGRAM, per legend

DESCRIBE CORNER MONUMENT FOUND



None

DESCRIBE BEARING TREES OR OTHER OFFICIAL ACCESSORIES FOUND

~~S~~ S Blazed Line - On Line
~~E~~ " " - On Line

PHOTO IDENTIFICATION DATA

Photo No. _____
 Filed At. _____
 Object Ident. _____
 Ident. By _____
 Signature _____

DESCRIBE CORNER LOCATION RELATIVE TO NEAR-BY FEATURES, ALSO HOW TO REACH CORNER

From Junction of Rd. 9775 & B.N.R.R.; West
on Rd. 9775 0.3 mi. +. Corner is North
of Rd. 25' +. Pasted lines run South
and East from corner.

- CORNER LEGEND:
- PS or Unverified
 - Contr. Other
 - Searched For/Not Found
 - ◇ Searched For/Not Found
 - ⊗ Evidence Found/Accept.
 - ⊗ Evidence Found/Accept.
 - Permanent Mon. Set/Rd.
 - ◆ Permanent Mon. Set/Rd.

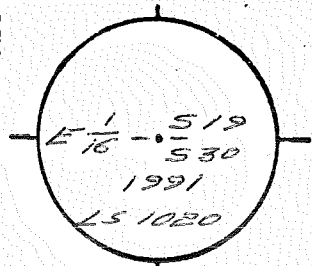
Searched By: _____ Title _____ Division _____ Headquarters _____ Date _____

CORNER RECORD (PERPETUATION)

MONUMENT. DESCRIBE NEW MONUMENT SET, OR WORK DONE TO PRESERVE EXISTING MONUMENT

Set ACAP rising 6". No stones available

MONUMENT STAMPED



ACCESSORIES DESCRIBE NEW BT'S WITNESS OBJECTS ETC. ESTABLISHED, OR WORK DONE TO PRESERVE EXISTING EVIDENCE

12" PP brs. N36 1/4° E 72' marked E 1/16 S19 BT
12" PP brs. S77° E 132' marked E 1/16 S30 BT

Steel guard post w/signs 54-2 & 54-9 South 4'±

Work Done By J. Collins Title LS Date 5/91 State Registration No. or Agency 00015 1020

Flat of 1 Cor Record Prepared? Yes No Filed At Winn Co. Surveyor's Office Date 5/91

History of Surveys, G.L.O., etc.


Index File No. R-04 T.24 S., R. 10 E., W.M.

Contract or Surv. No. 0-2 Cor. 0467

Index File No. R-05 CORNER RECORD (SEARCH) Contract or (Ref. FSM 7151.4) Survey No. 0-2 Cor. No. 0567
 T 24 S. R. 10 E. R.D. Crescent County Hamath NE Cor. of
 Merid. Willamette N.F. Deschutes State Oregon Section 30

CORNER DIAGRAM, per legend

DESCRIBE CORNER MONUMENT FOUND



DESCRIBE BEARING TREES OR OTHER OFFICIAL ACCESSORIES FOUND

PHOTO IDENTIFICATION DATA

Photo No. _____
 Filed At. _____
 Object Ident. _____
 Ident. By _____
 Signature _____

DESCRIBE CORNER LOCATION RELATIVE TO NEAR-BY FEATURES, ALSO HOW TO REACH CORNER

From Junction of Rd. 9775 & BNRR;
West on Rd. 9775 180'; thence North
100' to corner.

CORNER LEGEND:

- FS or Unverified
- Contr. Other
- Searched For/Not Found
- Evidence Found/Accept.
- Permanent Mon. Set/Pd.


Searched By: Jorge Cohen Title LS Division _____ Headquarters _____ Date 4/91

CORNER RECORD (PERPETUATION)

MONUMENT. DESCRIBE NEW MONUMENT SET, OR WORK DONE TO PRESERVE EXISTING MONUMENT

Set BCSP rising 3". No stones available.

MONUMENT STAMPED



ACCESSORIES DESCRIBE NEW BT'S WITNESS OBJECTS ETC. ESTABLISHED, OR WORK DONE TO PRESERVE EXISTING EVIDENCE

8" LP b/s. N54°W 82.0' marked T245R10E 519 BT

5" LP b/s. S55³/₄°E 84.0' marked X BT

6" LP b/s. S12°E 3.5' marked T245R10E 529 BT

U.S.G.S. BM # ~~106~~ 106-FMK (3 1/2" AG in concrete) b/s. S79 1/2°E 149.9'

Work Done By J. L. [Signature] Title LS Date 5/91 State Registration No. or Agency ORPLS 1020

Flat or Certified Cor Record Prepared? Yes No Filed At Wash Co. Surveyor's Office Date 5/91

History of Surveys, G.L.O., etc. G.L.O.: Past; 6" P N52°E 190/ks, 6" P N43°W 72/ks, 4" P S38°W 120/ks, 5" P S10°E 39/ks.

Index File No. R-05T 24S., R. 10 E., W.M. Contract or Surv. No. 0-2 Cor. 0567

USDA-FOREST SERVICE D-7100-52(2/82)

Index
File No. P-06

CORNER RECORD (SEARCH)

Contract or 000844

Cor. No. 0567

(Ref. FSM 7151.4)

Survey No. 0-2

T 24 S. R. 10 E.

R.D. Crescent

County Klamath

W 1/4 Cor. of

Merid. Willamette


N.F. Deschutes

State Oregon

Section 20-29

CORNER DIAGRAM, per legend

DESCRIBE CORNER MONUMENT FOUND



DESCRIBE BEARING TREES OR OTHER OFFICIAL ACCESSORIES FOUND

PHOTO IDENTIFICATION DATA

Photo No. _____
Filed At. _____
Object Ident. _____
Ident. By _____
Signature _____

DESCRIBE CORNER LOCATION RELATIVE TO NEAR-BY FEATURES, ALSO HOW TO REACH CORNER

From Junction of Rd. 9775 & BNRR, East
on Rd. 9775 0.2 mi. to N-S posted line;
corner is North on posted line ~~5265~~
265'

CORNER LEGEND:

- | | | |
|----------------------------------|-------------------------------------|------------------------|
| FS or | Unverified | |
| Contr. | Other | |
| <input type="radio"/> | <input type="checkbox"/> | Searched For/Not Found |
| <input checked="" type="radio"/> | <input checked="" type="checkbox"/> | Evidence Found/Accept. |
| <input checked="" type="radio"/> | <input checked="" type="checkbox"/> | Permanent Mon. Set/Pd. |

Searched By:

Title

Division

Headquarters

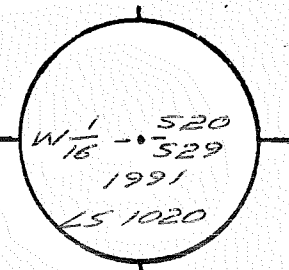
Date

CORNER RECORD (PERPETUATION)

MONUMENT. DESCRIBE NEW MONUMENT SET, OR WORK DONE TO PRESERVE EXISTING MONUMENT

Set ACAP using 3" No stores available.

MONUMENT STAMPED



ACCESSORIES DESCRIBE NEW BT'S WITNESS OBJECTS ETC. ESTABLISHED, OR WORK DONE TO PRESERVE EXISTING EVIDENCE

6" LP bcs. S 18 3/4° E 5.0' marked W 1/16 529 BT

6" LP bcs. N 29 1/2° E 33.0' marked W 1/16 520 BT

Work Done By J. Coburn Title LS Date 5/91 State Registration No. or Agency ORPLS 1020

Flat or Cor Record Prepared? Yes No Filed At Klamath Co. Surveyor's Office Date 5/91

History of Surveys, G.L.O., etc.

Index File No. R-06 T 24 S., R. 10 E., W.M.

Contract or Surv. No. 0-2 Cor. 0667

USDA-FOREST SERVICE

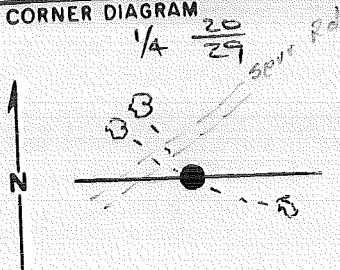
Index File No. 767

CORNER RECORD (SEARCH)
(Ref. FSM 7151.4)

Tract or Survey No. S304H149648N Cor. No. R-7

T Z4S R. 10E R.D. CRES. County KLAM.
Merid. Will. N.F. DES. State ORE. 1/4 20
29

CORNER DIAGRAM



DESCRIBE CORNER MONUMENT FOUND

NONE

DESCRIBE BEARING TREES OR OTHER OFFICIAL ACCESSORIES FOUND

37" P. PINE N26°W-24.5' (ORIG.)

PHOTO IDENTIFICATION DATA

Photo No. _____
Filed At. _____
Object Ident. _____
Ident. By _____
Signature

PLANE COORDINATE POSITION DATA

State _____ Zone _____
X _____
Y _____
Estab. By _____
Agency

DESCRIBE CORNER LOCATION RELATIVE TO NEAR-BY FEATURES, ALSO HOW TO REACH CORNER

CORNER FALLS 600' N NORTH OF ROAD
#9775 - 4x4 POST W/K-TAG ON ROAD

Signature

Title

Division

Headquarters

Date

7100-52 (3. 68)

CORNER RECORD (PERPETUATION)

MONUMENT: DESCRIBE NEW MONUMENT SET, OR WORK DONE TO PRESERVE EXISTING MONUMENT

SET 2 1/2" x 30" G.I.P. w/ 3" BRASS CAP
27" IN GROUND @ RECORD BRG./DIST. FROM
FACE OF ORIG. B.T.

T 248 R 10E

1/4 520
529
1985
PLS 1098

ACCESSORIES: DESCRIBE NEW B.T.'S WITNESS OBJECTS ETC. ESTABLISHED, OR WORK DONE TO PRESERVE EXISTING EVIDENCE

11" P. PINE S74°E - 33.1'
12" P. PINE N49°W - 66.0'
6' F.G. POST 2.0' NORTH

Work Done By C.W. COOK Title LS Date 4/85 State Registration No. PLS 1098
Certified Cor. Record Prepared? Yes No Filed At: KLAM. CO. SURV. OFF. Date

REMARKS

H. MELDRUM - 1879

24" PINE N126°W - 35 LKS. (23.1')
15" PINE S5°E - 63 LKS. (41.6')

Index File No.
767

T. 24S R. 10E W. M.

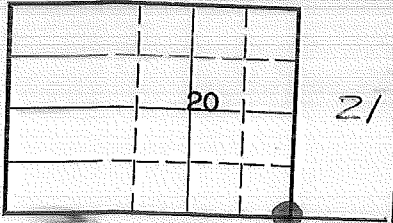
Tract or Surv. No.
5304H149648N

Cor.
R-7

LAND CORNER RECORD

1. T 24S R 10E No R-9 Cor. Sec. Mer. W State Oregon (Rectangular) N. F. Deschutes Dist. B-09 Crescent 5680-2

2. Corr er Status



3. Original Description _____ Vol. _____ Page _____ Where Recorded _____

4. Description of Corners: Original notes:
- (1) A pine, 6 ins. diam., bears N12°E, 20 lks. dist.
 - (2) A pine, 15 ins. diam., bears N83°W, 38 lks. dist.
 - (3) A pine, 6 ins. diam., bears S66°W, 53 lks. dist.
 - (4) A pine, 6 ins. diam., bears S21°E, 80 lks. dist.

5. Investigation Notes:

At the corner I found bearing tree number 1 and 2 to be decayed blowdowns. I located the corner from these trees. Laying off the distance and bearing as given in the notes I found decayed stumps at the proper location for bearing trees number 3 and 4. I blazed and scribed four new B.T.'s.

7. Photo Identification

Photo No _____
Ident. By _____

8. Plane Coordinate Position Data

State _____ Zone _____
X _____
Y _____

Estab. By _____

Field Book 1 No. _____

Where Filed _____

9. Evaluation

Authentic _____

Needs Ver if Monument X

Re-estab. _____ Survey _____

Land Status S

6. Signed Wm. Steers Title Land Surveyor Date April 1966

PERPETUATION RECORD

10. Monument: I monumented the corner with a 2 inch galvanized iron pipe w/brass cap, 30 inches long, set 24 inches into the ground and marked it:

T24S R10E
 S20 | S21
 S29 | S28

Reg. No. 622

11. - Accessories From which:

- (WINDFALLEN) A lodgepole pine 7.1 inches in diameter, scribed T24SR10ES21BT, bears N32°E, a distance of 38.0 feet to a 60d nail in the base of the tree.
- (STANDALG LIND) A lodgepole pine, 11.0 inches in diameter, scribed T24SR10ES20BT, bears N28°W, a distance of 44.3 feet to a 60d nail in the base of the tree.
- A lodgepole pine, 6.8 inches in diameter, scribed T24SR10ES29BT, bears S43°W, a distance of 21.5 feet to a 60d nail in the base of the tree.

(cont. below)

12. Set By Wm. Steers Title Land Surveyor
 License ORE 622 Agency Gil. Tbr. Co. Date April 1966

13. Recorded By _____ Volume _____ Page _____
 (Agency) _____
 (Date) _____ (City) _____ (County) _____ (State) _____

14. Remarks: No. 10 cont.
 A lodgepole pine, 7.0 inches in diameter, scribed T24SR10ES28BT, bears S46°E, a distance of 19.1 feet to a 60d nail in the base of the tree.

ORIGINAL BT'S DOWN
 STEVE CHAMBERLIN (ST) 6-29-83.
 WALT MILLER 4/27/95

R-09

LAND CORNER RECORD

1. T 24S R 10E No. R-9 Cor. Sec. Mer. W State Oregon (Rectangular) N. F. Deschutes Dist. Crescent

2. Corner Status



3. Original Description _____ Vol. _____ Page _____ Where Recorded _____

4. Description of Corners: Original notes:

- (1) A pine, 6 ins. diam., bears N12°E, 20 lks. dist.
- (2) A pine, 15 ins. diam., bears N83°W, 38 lks. dist.
- (3) A pine, 6 ins. diam., bears S66°W, 53 lks. dist.
- (4) A pine, 6 ins. diam., bears S21°E, 80 lks. dist.

5. Investigation Notes:

At the corner I found bearing tree number 1 and 2 to be decayed blowdowns. I located the corner from these trees. Laying off the distance and bearing as given in the notes I found decayed stumps at the proper location for bearing trees number 3 and 4. I blazed and scribed four new B.T.'s.

7. Photo Identification

Photo No. _____

Ident. By: _____

8. Plane Coordinate Position Data

State _____ Zone _____

X _____

Y _____

Estab. By _____

Field Book No. _____

Where Filed _____

9. Evaluation

Authentic _____

Needs Verif. _____ Monument X

Re-estab. _____ Survey _____

Land Status _____

6. Signed Wm. Steers Title Land Surveyor Date April 1966

PERPETUATION RECORD

10. Monument: I monumented the corner with a 2 inch galvanized iron pipe w/brass cap, 30 inches long, set 24 inches into the ground and marked it:

T24S R1OE
 S20 | S21
 S29 | S28

Reg. No. 622

11. -Accessories From which:

(WINDFALLEN) A lodgepole pine 7.1 inches in diameter, scribed T24SR1OES21BT, bears N32°E, a distance of 38.0 feet to a 60d nail in the base of the tree.

(STANDING DEAD) A lodgepole pine, 11.0 inches in diameter, scribed T24SR1OES20BT, bears N28°W, a distance of 44.3 feet to a 60d nail, in the base of the tree.

A lodgepole pine, 6.8 inches in diameter, scribed T24SR1OES29BT, bears S43°W, a distance of 21.5 feet to a 60d nail in the base of the tree.

{cont. below}

Field Book _____ Page _____

12. Set By Wm. Steers Title Land Surveyor
 License ORE 622 Agency Gil.Tbr.Co. Date April 1966

13. Recorded By _____ Volume _____ Page _____
 (Agency)

 (Date) (City) (County) (State)

14. Remarks: No. 10 cont.

A lodgepole pine, 7.0 inches in diameter, scribed T24SR1OES28BT, bears S46°E, a distance of 19.1 feet to a 60d nail in the base of the tree.

ORIGINAL BT'S DOWN

STEVE CHAMBERLIN (ST) 6-29-83.

WALT MILLER 4/27/95

USDA-FOREST SERVICE

Index
File No. 1167

T. 24 S. R. 10

Merid. WILLAMETTE

CORNER RECORD (SEARCH)

(Ref. FSM 7151.4)

E. R.D. CRESCENT

N.F. DESCHUTES

Tract or
Survey No. _____

Cor.
No. R-11


County KLAMATH

State OREGON

S 1/4 COR. of SEC. 21

N 1/4 COR. of SEC. 28

CORNER DIAGRAM PER LEGEND



DESCRIBE CORNER MONUMENT FOUND

Found **ONE squared-up post on the ground**

DESCRIBE BEARING TREES OR OTHER OFFICIAL ACCESSORIES FOUND

BT #1 was a blowdown with proper blazes/ scribing
BT #2 was a live standing Lodgepole pine with the proper blazes and scribing.

PHOTO IDENTIFICATION DATA

Photo No. _____

Filed At. _____

Object Ident. _____

Ident. By _____

Signature

DESCRIBE CORNER LOCATION RELATIVE TO NEAR-BY FEATURES, ALSO HOW TO REACH CORNER

Corner Legend:

- Searched for/Not Found
- Evidence Found/Accept.
- Permanent Monument

Signature _____

Title _____

Division _____

Headquarters _____

Date _____

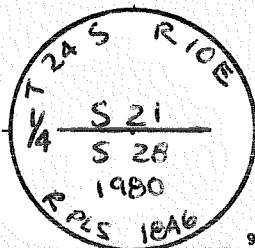
D-7100-52 (3/79)

CORNER RECORD (PERPETUATION)

MONUMENT DESCRIBE NEW MONUMENT SET, OR WORK DONE TO PRESERVE EXISTING MONUMENT

Using bearing and distance from BT #2 and the bearing and distance from where we felt BT #1 had been standing we reset the corner. I set a 30 inch by 2 inch aluminum pipe with a 3 inch aluminum cap 28 inches into the ground and marked it.

MONUMENT SET/STAMPED



ACCESSORIES DESCRIBE NEW BT'S WITNESS OBJECTS ETC. ESTABLISHED, OR WORK DONE TO PRESERVE EXISTING EVIDENCE

I blazed and scribed one new bearing tree:

An 11 inch DBH Lodgepole Pine bears S. 21 E., 47.50 feet.

The original bearing Tree number 2:

A 16" DBH Lodgepole Pine bears N. 03 E., 85.8 feet.

ORIGINAL BT measured from base of blaze, New BT from nail at side of tree

Work Done By JOHN SHINN Title PLS Date _____ State Registration No. 1846
 or Agency _____
 PLAT PREPARED OR Certified Cor Record Prepared? Yes No Filed At _____ Co. SURVEYOR'S OFFICE Date _____

REMARKS

Certificate in Certificate Book

Corner revisited 6-29-83 by Steve Chamberlin (ST) and found evidence as described above.

Index File No. 1167 T. S., R. E., W. M. Tract or Surv. No. _____ Cor. R-11

USDA-FOREST SERVICE

Index

File No. 1267

T ZAS R. 10E

Merid. WILL.

CORNER RECORD (SEARCH)

(Ref. FSM 7151.4)

R.D. CRES.

County KLAM.

Tract or Survey No. 5304H149648N

Cor No. R-12

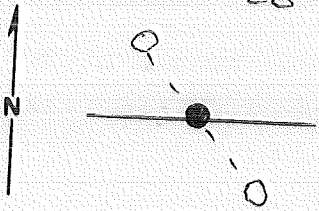
N.F. DES.

State ORE

E¹/₄ 21/₂₈

CORNER DIAGRAM

E¹/₄ 21/₂₈



DESCRIBE CORNER MONUMENT FOUND

DESCRIBE BEARING TREES OR OTHER OFFICIAL ACCESSORIES FOUND

DESCRIBE CORNER LOCATION RELATIVE TO NEAR-BY FEATURES, ALSO HOW TO REACH CORNER

CORNER FALLS ON SOUTH EDGE
OF CLEAR-CUT
SEE MAP FOR ROAD ACCESS

PHOTO IDENTIFICATION DATA

Photo No. _____

Filed At. _____

Object Ident. _____

Ident. By _____

Signature

PLANE COORDINATE POSITION DATA

State _____ Zone _____

X _____

Y _____

Estab. By _____

Agency

Signature

Title

Division

Headquarters

Date

7100-52 (3. 68)

CORNER RECORD (PERPETUATION)

MONUMENT : DESCRIBE NEW MONUMENT SET, OR WORK DONE TO PRESERVE EXISTING MONUMENT

2" x 30" G.I.P. w/ 2 1/2" BRASS CAP
28" IN GROUND

T24S R10E
E 1/4 S21
S28
1985
PLS 1098

ACCESSORIES : DESCRIBE NEW BT'S WITNESS OBJECTS ETC. ESTABLISHED, OR WORK DONE TO PRESERVE EXISTING EVIDENCE

9" L.P. PINE S85°E - 29.9'
10' L.P. PINE N36°W - 13.2'
6' F.G. POSTS 2.3' WEST & 4.0' SOUTH

Work Done By C.W. COOK Title LS Date 9/85 State Registration No. PLS 1098
or Agency
Certified Cor. Record Prepared Yes No Filed At: KLAM. CO. SURV. OFF. Date

REMARKS

Index File No.
1267

T. 24S R. 10E W. M.

Tract or Surv. No.
5304H149648N

Cor.
R-12

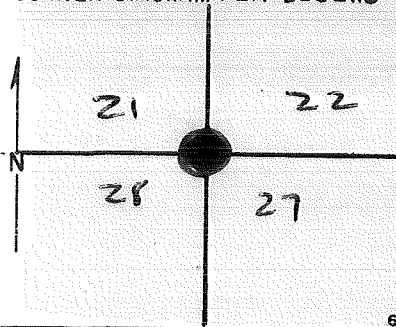
Index
File No. 1367

CORNER RECORD (SEARCH)

(Ref. FSM 7.151.4)

Tract or
Survey No. _____ Cor.
No. R-13T. 24 S. R. 10 E. R.D. crescent County Klamath SE COR. of SEC. 21Merid. WILLAMETTE N.F. DESCHUTES State OREGON SW COR. of SEC. 22

CORNER DIAGRAM PER LEGEND



DESCRIBE CORNER MONUMENT FOUND

At the corner I found one squared up post.

DESCRIBE BEARING TREES OR OTHER OFFICIAL ACCESSORIES FOUND

I found no evidence of BT # 1.

BT #2 was a rotting stump too badly decomposed to offer any evidence.

BT #3 was a rotting stump too badly decomposed to offer any evidence.

BT #4 was a live healthy Ponderosa Pine. The upper blaze was open, the lower one had healed.

PHOTO IDENTIFICATION DATA

Photo No. _____

Filed At. _____

Object Ident. _____

Ident. By _____

Signature

Corner Legend:

 Searched for/Not Found Evidence Found/Accept. Permanent Monument

Signature

Title

Division

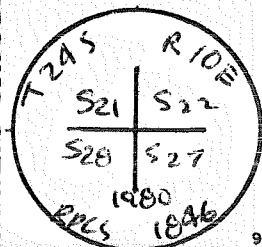
Headquarters

Date

D-7100-52 (3/79)

CORNER RECORD (PERPETUATION)

MONUMENT STAMPED



MONUMENT DESCRIBE NEW MONUMENT SET, OR WORK DONE TO PRESERVE EXISTING MONUMENT

Using the bearing and distance from BT #4, I reset the corner. I set a 30" X 2" aluminum pipe with a 3" alum. head 28" int the ground and marked it.

ACCESSORIES DESCRIBE NEW BT'S, WITNESS OBJECTS ETC. ESTABLISHED, OR WORK DONE TO PRESERVE EXISTING EVIDENCE

I blazed and scribed three new bearing trees:

1. A 12" DBH Lodgepole pine bears S. 71 W., 27.55 Feet.
2. A 12" DBH Lodgepole pine bears N. 48 W., 50.40 Feet.
3. A 11" DBH Lodgepole pine bears N 25 E., 41.95 feet.

The original bearing tree number 4:

1. A 28" DBH Ponderosa Pine bears S. 18 W, 115.5 Feet.

Measurements from original BT taken from base of blaze, New BTs from nail on side of tree.

Work Done By John Shinn Title PLS Date _____ State Registration No. 1846
 or Agency _____
PLAT PREPARED OR
 Certified Cor Record Prepared? Yes No Filed At: Co. SURVEYOR'S OFFICE Date _____

REMARKS

Corner revisited 6-29-83 by Steve Chamberlin (ST) and found evidence as described above.

R-13

Index File No. 1367 T. S., R. E., W. M. Tract or Surv. No. _____ Cor. _____

USDA-FOREST SERVICE

Index

File No. 1467

T 24S R 10E

Merid. Will.

CORNER RECORD (SEARCH)

(Ref. FSM 7151.4)

R.D. CRES.

N.F. DES.

County KLAM.

State ORE.

Tract or

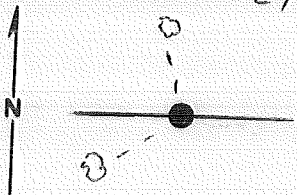
Survey No. 5304H/149648N

Cor

No. R-14

W/1/16 22
27

CORNER DIAGRAM



DESCRIBE CORNER MONUMENT FOUND

DESCRIBE BEARING TREES OR OTHER OFFICIAL ACCESSORIES FOUND

DESCRIBE CORNER LOCATION RELATIVE TO NEAR-BY FEATURES, ALSO HOW TO REACH CORNER

CORNER FALLS 100' EAST OF
ROAD - CRS. NE x SW

PHOTO IDENTIFICATION DATA

Photo No. _____

Filed At _____

Object Ident. _____

Ident. By _____

Signature

PLANE COORDINATE POSITION DATA

State _____ Zone _____

X _____

Y _____

Estab. By _____

Agency

Signature

Title

Division

Headquarters

Date

7100-52 (3. 68)

CORNER RECORD (PERPETUATION)

MONUMENT: DESCRIBE NEW MONUMENT SET, OR WORK DONE TO PRESERVE EXISTING MONUMENT

2"x30" G.I.P. w/2 1/2" BRASS CAP
28" IN GROUND w/RING OF STONE

T24SR10E

W/1/2 522
1985

PLS 1098

ACCESSORIES : DESCRIBE NEW BT'S WITNESS OBJECTS ETC. ESTABLISHED, OR WORK DONE TO PRESERVE EXISTING EVIDENCE

10" P. PINE N20°W - 31.9'
5" P. PINE S66°W - 76.1'

6" F.C. POSTS 2.1' SOUTH & 2.1' EAST

Work Done By R.W. COOK Title LS Date 9/85 State Registration No. or Agency PLS 1098

Certified Cor. Record Prepared? Yes No Filed At: KLAM. CO. SURV. OFF. Date

REMARKS

Index File No.

1467

T.24S R.10E W.M.

Tract or Surv. No.

5304H149648N

Cor.

R-14

USDA-FOREST SERVICE

Index

File No. 1567

T 24S R. 10E

Merid. WILL.

CORNER RECORD (SEARCH)

(Ref. FSM 7151.4)

R.D. CRES.

County KLAM.

N.F. DES.

State ORE.

Tract or

Survey No. 5304H149698 No. R-15

Cor

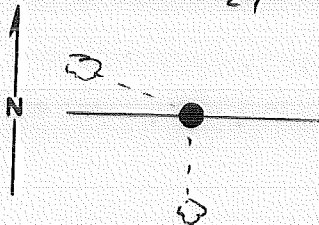
1/4

22

27

CORNER DIAGRAM

1/4 22
27



DESCRIBE CORNER MONUMENT FOUND

NONE

DESCRIBE BEARING TREES OR OTHER OFFICIAL ACCESSORIES FOUND

NONE

PHOTO IDENTIFICATION DATA

Photo No. _____

Filed At _____

Object Ident. _____

Ident. By _____

Signature

PLANE COORDINATE POSITION DATA

State _____ Zone _____

X _____

Y _____

Estab. By _____

Agency

Signature

Title

Division

Headquarters

Date

7100-52 (3. 68)

5

CORNER RECORD (PERPETUATION)

MONUMENT: DESCRIBE NEW MONUMENT SET, OR WORK DONE TO PRESERVE EXISTING MONUMENT

2' x 30" G.I.P. w/ 2 1/2" BRASS CAP
28" IN GROUND

T 245 R 10 E

1/4 S 22
S 27
1985

PLS 1098

ACCESSORIES: DESCRIBE NEW BT'S WITNESS OBJECTS ETC. ESTABLISHED, OR WORK DONE TO PRESERVE EXISTING EVIDENCE

10" P. PINE SOUTH - 46.0'
8" P. PINE N 83° W - 33.2'
6' F.G. POSTS 2.5' WEST & 2.7' EAST

Work Done By C.W. COOK Title LS Date 9/85 State Registration No. or Agency PLS 1098

Certified Cor. Record Prepared Yes No Filed At: KLAM. CO. SURV. OFF. Date

REMARKS

Index File No.

1567

T. 245 R. 10 E W.M.

Tract or Surv. No.

5304H149648N

Cor.

R-15

USDA-FOREST SERVICE

Index

File No. 1767

T 24S R. 10E

Merid. Will

CORNER RECORD (SEARCH)

(Ref. FSM 7151.4)

R.D. CRES.

N.F. DES.

County KLAM.

State ORE.

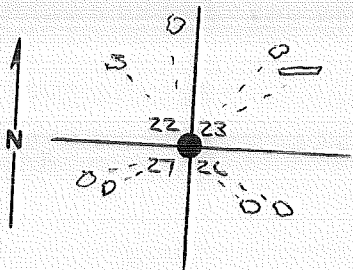
Tract or Survey No. 5304H149648N

Cor No. R-17

22 | 23

27 | 26

CORNER DIAGRAM



DESCRIBE CORNER MONUMENT FOUND

POST - ROTTED OFF AT GROUND -
SCRIBES "S22T24S" "S27" "S26" "S23" VISIBLE

DESCRIBE BEARING TREES OR OTHER OFFICIAL ACCESSORIES FOUND

14" DEAD & DOWN PINE - 3' HIGH STUB IN PLACE S30°E - 32.1' (ORIG.)
PORTION OF ROOT BOWL IN VICINITY OF S.W. ORIG.
32" P. PINE N40°W - 15.5' (ORIG.)
10" DEAD & DOWN PINE - N48°E - 52.3' TO ROOT-BOWL (ORIG.)

DESCRIBE CORNER LOCATION RELATIVE TO NEAR-BY FEATURES, ALSO HOW TO REACH CORNER

CORNER FALLS 500' ± SOUTH OF A
SECONDARY ROAD - SEE MAP

PHOTO IDENTIFICATION DATA

Photo No. _____

Filed At _____

Object Ident. _____

Ident. By _____

Signature

PLANE COORDINATE POSITION DATA

State _____ Zone _____

X _____

Y _____

Estab. By _____

Agency

Signature

Title

Division

Headquarters

Date

7100-52 (3. 68)

CORNER RECORD (PERPETUATION)

MONUMENT: DESCRIBE NEW MONUMENT SET, OR WORK DONE TO PRESERVE EXISTING MONUMENT

2" x 30" G.I.P. w/ 3" BRASS CAP
 26" IN GROUND w/ MOUND OF ROCK

T 248 R 10E

S22	S23
S27	S22
1985	
RS 1098	

ACCESSORIES: DESCRIBE NEW BT'S WITNESS OBJECTS ETC. ESTABLISHED, OR WORK DONE TO PRESERVE EXISTING EVIDENCE

6" P. PINE N49°E - 59.1'
 10" L.P. PINE N43°W - 56.5' - WINDFALL 4/20/95 (WM)
 10" P. PINE S65°W - 72.1'
 6" L.P. PINE S63°E - 11.6'
 6' F.G. POSTS 2.5' EAST & 2.5' WEST

Work Done By C.W. COOK Title LS Date 4/85 State Registration No. PLS 1098
 or Agency

Certified Cor. Record Prepared? Yes No Filed At: KLAM. CO. SURV. OFF. Date

REMARKS

H. MELDRUM - 1879

4" PINE S40°E - 58 LKS. (38.3')
 9" PINE S57°W - 82 LKS. (54.1')
 16" PINE N8°W - 23 LKS. (15.2')
 7" PINE N53°E - 76 LKS. (50.2')

Index File No.
1767

T. 248 R. 10E WM.

Tract or Surv. No.
5304H149648N

Cor.
R-17

USDA-FOREST SERVICE

Index

File No. 1867

CORNER RECORD (SEARCH)

(Ref. FSM 7151.4)

T 29S R. 10E

R.D. CRES.

Tract or

Survey No. 5304H149648 Cor

No. R-18

Merid. WILL.

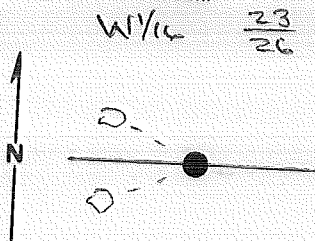
N.F. DES.

County KLAM.

State ORE.

W 1/4 23
26

CORNER DIAGRAM



DESCRIBE CORNER MONUMENT FOUND

DESCRIBE BEARING TREES OR OTHER OFFICIAL ACCESSORIES FOUND

DESCRIBE CORNER LOCATION RELATIVE TO NEAR-BY FEATURES, ALSO HOW TO REACH CORNER

CORNER FALLS 450' ± S.E. OF BEND
IN ROAD - SEE MAP

PHOTO IDENTIFICATION DATA

Photo No. _____

Filed At _____

Object Ident. _____

Ident. By _____

Signature

PLANE COORDINATE POSITION DATA

State _____ Zone _____

X _____

Y _____

Estab. By _____

Agency

Signature

Title

Division

Headquarters

Date

7100-52 (3. 68)

CORNER RECORD (PERPETUATION)

MONUMENT: DESCRIBE NEW MONUMENT SET, OR WORK DONE TO PRESERVE EXISTING MONUMENT

2"x30" G.I.P. w/2 1/2" BRASS CAP
27" IN GROUND w/RING OF STONE

T24SR10E
w/1/4 523
526
1985
PLS 1098

ACCESSORIES: DESCRIBE NEW BT'S WITNESS OBJECTS ETC. ESTABLISHED, OR WORK DONE TO PRESERVE EXISTING EVIDENCE

7" P. PINE N76°W - 46.5'
7" L.P. PINE S73°W - 52.1'
6' F.C. POSTS 1.8' NORTH & 1.7' WEST

Work Done By C.W. COOK Title LS Date 9/85 State Registration No. PLS 1098
or Agency

Certified Cor. Record Prepared? Yes No Filed At: KLAM. CO. SURV. OFF. Date

REMARKS

Index File No.

1867

T. 24S

R. 10E W. 1/4 M.

Tract or Surv. No.

5304H/49648N

Cor.

R-18

USDA-FOREST SERVICE

Index
File No. 1967

T 245 R. 10E

Merid. WILL

CORNER RECORD (SEARCH)

(Ref. FSM 7151.4)

R.D. CRES.

N.F. DES.

County KLAM.

State ORE.

Tract or

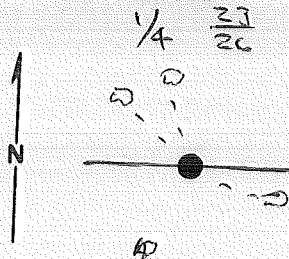
Survey No. 5304119618

Cor

No. R-19

$\frac{1}{4}$ $\frac{23}{26}$

CORNER DIAGRAM



DESCRIBE CORNER MONUMENT FOUND

POST - ROTTED OFF AT GROUND -
SOME SCRIBING VISIBLE

DESCRIBE BEARING TREES OR OTHER OFFICIAL ACCESSORIES FOUND

PINE ROOT-SYSTEM $NS3^{\circ}W-23.1'$
FROM ABOVE POST (ORIG.)

DESCRIBE CORNER LOCATION RELATIVE TO NEAR-BY FEATURES, ALSO HOW TO REACH CORNER

CORNER FALLS 900' E WEST OF ROAD -
SEE MAP

PHOTO IDENTIFICATION DATA

Photo No. _____

Filed At _____

Object Ident. _____

Ident. By _____

Signature

PLANE COORDINATE POSITION DATA

State _____ Zone _____

X _____

Y _____

Estab. By _____

Agency

Signature

Title

Division

Headquarters

Date

7100-52 (3. 68)

CORNER RECORD (PERPETUATION)

MONUMENT: DESCRIBE NEW MONUMENT SET, OR WORK DONE TO PRESERVE EXISTING MONUMENT

SET 2 1/2" x 30" G.I.P. w/ 3" BRASS CAP
26" IN GROUND

T24SR10E
1/4 S23
S26
1985
RS1098

ACCESSORIES: DESCRIBE NEW BT'S WITNESS OBJECTS ETC. ESTABLISHED, OR WORK DONE TO PRESERVE EXISTING EVIDENCE

6" P. PINE N6°W - 30.6'
8" L.P. PINE S81°E - 59.2'
6' F.G. POST 1.5' S.W.

Work Done By C.W. COOK Title LS Date 4/85 State Registration No. or Agency PLS 1098

Certified Cor. Record Prepared? (Yes) No Filed At: KLAM. CO. SURV. OFF. Date

REMARKS

H. MELDRUM. - 1879
14" PINE N53°W - 35 LKS.
18" PINE S20°W - 253 LKS.

Index File No.

1967

T. 24S R. 10E W/M.

Tract or Surv. No.

5304H149648N

Cor.

R-19

USDA-FOREST SERVICE

Index

File No. 2067

T 245 R. 10E

Merid. WILL

CORNER RECORD (SEARCH)

(Ref. FSM 7151.4)

R.D. CRES.

N.F. DES.

County KLAM.

State ORE.

Tract or

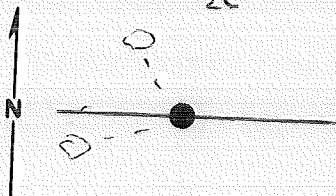
Survey No. S304H149648

Cor

No. R-20

CORNER DIAGRAM

E 1/4 23
26



DESCRIBE CORNER MONUMENT FOUND

DESCRIBE BEARING TREES OR OTHER OFFICIAL ACCESSORIES FOUND

DESCRIBE CORNER LOCATION RELATIVE TO NEAR-BY FEATURES, ALSO HOW TO REACH CORNER

CORNER IS 108' WEST OF ROAD - N14°E x SOUTH

PHOTO IDENTIFICATION DATA

Photo No. _____

Filed At _____

Object Ident. _____

Ident. By _____

Signature

PLANE COORDINATE POSITION DATA

State _____ Zone _____

X _____

Y _____

Estab. By _____

Agency

Signature

Title

Division

Headquarters

Date

7100-52 (3. 68)

CORNER RECORD (PERPETUATION)

MONUMENT: DESCRIBE NEW MONUMENT SET, OR WORK DONE TO PRESERVE EXISTING MONUMENT

2" x 30" G.I.P. w/ 2 1/2" BRASS CAP
26" IN GROUND w/ RING OF STONE

T248R1 E
E/W $\frac{523}{526}$
1985
PLS 109

ACCESSORIES: DESCRIBE NEW BT'S WITNESS OBJECTS ETC. ESTABLISHED, OR WORK DONE TO PRESERVE EXISTING EVIDENCE

6" P. PINE N13°W - 40.55'
8" P. PINE S80°W - 39.8'
6' F.G. POSTS 1.8' NORTH & 1.8' SOUTH

Work Done By C.W. COOK Title LS Date 9/85 State Registration No. PLS 109
or Agency

Certified Cor. Record Prepared? Yes No Filed At: KLAM. CO. SURV. OFF. Date

REMARKS

Index File No.
2067

T. 24S R. 10E W.M.

Tract or Surv. No.
5304H149648N

Cor. R 20

USDA-FOREST SERVICE

Index

File No. 2167

T 24S R. 10E

Merid. WILL.

CORNER RECORD (SEARCH)

(Ref. FSM 7151.4)

R.D. CRES.

N.F. DES.

Tract or

Survey No. 5304H149648N

Cor

No. R-21

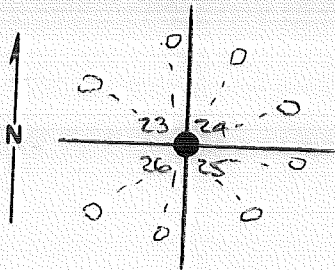
County KLAM.

State ORE.

23 | 24

26 | 25

CORNER DIAGRAM



DESCRIBE CORNER MONUMENT FOUND

POST- FOUND MARKED POST -
NOT ORIGINAL, BUT VERY OLD

DESCRIBE BEARING TREES OR OTHER OFFICIAL ACCESSORIES FOUND

- 37" x 4' HIGH PINE STUMP N69°E - 23.8' (ORIG.)
- 34" PINE UP-ROOT N60°W - 23' E (ORIG.)
- ROTTED PINE STUB - S44°W - 32.4' (ORIG.)
- 21" P. PINE S44°E - 77.1' (ORIG.)

DESCRIBE CORNER LOCATION RELATIVE TO NEAR-BY FEATURES, ALSO HOW TO REACH CORNER

SEE MAP FOR ROAD ACCESS

PHOTO IDENTIFICATION DATA

Photo No. _____

Filed At _____

Object Ident. _____

Ident. By _____

Signature

PLANE COORDINATE POSITION DATA

State _____ Zone _____

X _____

Y _____

Estab. By _____

Agency

Signature

Title

Division

Headquarters

Date

7100-52 (3. 68)

CORNER RECORD (PERPETUATION)

MONUMENT: DESCRIBE NEW MONUMENT SET, OR WORK DONE TO PRESERVE EXISTING MONUMENT

2" x 30" ALUM. PIPE W/ 2 1/2" ALUM. CAP
27" IN GROUND

T248 R10E
S23/S24
S26/S25
1985
RS1098

ACCESSORIES: DESCRIBE NEW BT'S WITNESS OBJECTS ETC. ESTABLISHED, OR WORK DONE TO PRESERVE EXISTING EVIDENCE

12" P. PINE N23°E - 70.2'
7" P. PINE N6°W - 31.4'
11" P. PINE S9°W - 61.8'
4" P. PINE S88°E - 7.1'
6" F.G. POST N45°W - 1.8'

Work Done By: C.W. COOK Title: LS Date: 4/85 State Registration No. or Agency: PLS 1098

Certified Cor. Record Prepared? Yes No Filed At: KLAM. CO. SURV. OFF. Date: _____

REMARKS

H. MELDRUM - 1879
40" PINE N70°E - 34 LKS.
40" PINE N58°W - 34 LKS.
20" PINE S42°W - 50 LKS.
12" PINE S40°E - 45 LKS.

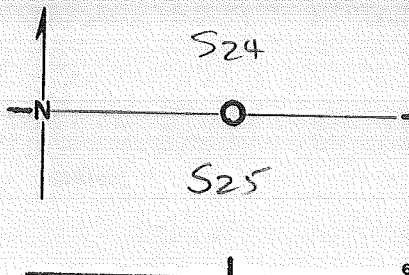
Index File No. 2167 T.24S R.10E W.M.

Tract or Surv. No. 5304H149648N

Cor. R-21

File No. 2367 CORNER RECORD (SEARCH) Contract or Survey No. Cor. No. R-23
 (Ref. FSM 7151.4)
 T 24 S. R. 10 E. R.D. Crescent County Klamath S/4 Cor. of
 Merid. Willamette N.F. Deschutes State Oregon Section 24

CORNER DIAGRAM per legend



DESCRIBE CORNER MONUMENT FOUND

SFNF

DESCRIBE BEARING TREES OR OTHER OFFICIAL ACCESSORIES FOUND

SFNF
 GTC tags in area. Area has been logged over and catted.

PHOTO IDENTIFICATION DATA

Photo No.
 Filed At.
 Object Ident.
 Ident. By
Signature

DESCRIBE CORNER LOCATION RELATIVE TO NEAR-BY FEATURES, ALSO HOW TO REACH CORNER

CORNER LEGEND:

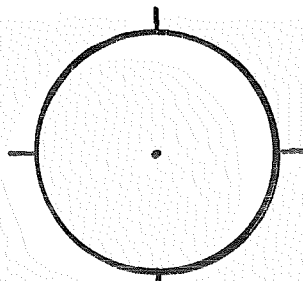
- FS or Unverified
- Contr. Other
- ◊ Searched For/Not Found
- ⊗ ⊗ Evidence Found/Accept.
- ◆ Permanent Mon. Set/Fd.

Searched By: WALT MILLER Title LSIT Division Survey Headquarters S.O. Date 6-15-83

CORNER RECORD (PERPETUATION)

MONUMENT: DESCRIBE NEW MONUMENT SET, OR WORK DONE TO PRESERVE EXISTING MONUMENT

MONUMENT STAMPED



9

ACCESSORIES : DESCRIBE NEW BT'S WITNESS OBJECTS ETC. ESTABLISHED, OR WORK DONE TO PRESERVE EXISTING EVIDENCE

10

Work Done By _____ Title _____ Date _____ State Registration No. or Agency _____
Plat or _____
Certified Cor. Record Prepared? Yes No Filed At: _____ Co. Surveyor's Office Date _____

11

History
of
Surveys,
G.L.O.,
etc.

POST 16" Pine S32°E @ 21.1 Ft.
9" " N58°W " 48.2 Ft.

12

Index File No. 2367 T. S., R. E., W.M.

Contract or Surv. No.

Cor. R-23

13

USDA-FOREST SERVICE

Index File No. R-25

T 24 S. R. 10 E.

Merid. Willamette

CORNER RECORD (SEARCH)

(Ref. FSM 7151.4)

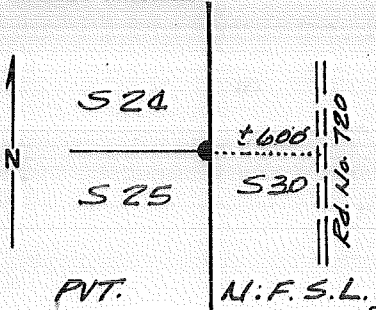
R.D. Crescent County Klamath

N.F. Deschutes State Oregon

Cont. No. 53-0466-7-03451

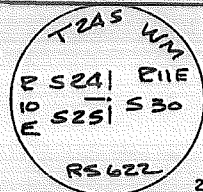
Tract or Survey No. Cad. 7-1 Cor. No. _____

CORNER DIAGRAM



DESCRIBE CORNER MONUMENT FOUND

2 1/2" brass cap 11" above ground, marked:



DESCRIBE BEARING TREES OR OTHER OFFICIAL ACCESSORIES FOUND

Orig. dead & down brs. S10°W 27.2'
 14" P.P. brs. S28°W 23.0'
 8" P.P. brs. N18°W 9.6'
 10" L.P. brs. N88°E 26.5'

PHOTO IDENTIFICATION DATA

Photo No. _____
 Filed At. _____
 Object Ident. _____
 Ident. By _____
 Signature _____

PLANE COORDINATE POSITION DATA

State _____ Zone _____
 X _____
 Y _____
 Estab. By _____
 Agency _____

DESCRIBE CORNER LOCATION RELATIVE TO NEAR-BY FEATURES, ALSO HOW TO REACH CORNER

Take Rd. no. MB-13 from Hwy. 31 southwesterly
 1/2 mi. to Jct. of Rd. no. MB-7. Take MB-7 westerly
 0.4 mi. to Jct. of Rd. no. 720. Take 720 southerly
 0.5 mi. to E-W section line crossing. Corner is
 ±600 ft. west of road.

Signature Robert M. Karl

Title P.L.S.

Division _____

Headquarters Bend

Date Dec. 87

FS-7100-52 (3/68)

CORNER RECORD (PERPETUATION)

MONUMENT: DESCRIBE NEW MONUMENT SET, OR WORK DONE TO PRESERVE EXISTING MONUMENT

None

9

ACCESSORIES : DESCRIBE NEW BT's WITNESS OBJECTS ETC. ESTABLISHED, OR WORK DONE TO PRESERVE EXISTING EVIDENCE

None

10

Work Done By B. Karl Title P.L.S. Date Dec. 87 State Registration No. Or. L.S. 1642
or Agency

Certified Cor. Record Prepared? Yes No Filed At: _____ Date _____

11

REMARKS

Witness to Cor.: Russell Karl Jr., P.L.S.

12

Index File No. R-25 T.215 R.10 E. W. M. Tract or Surv. No. _____ Cor. _____

13

USDA-FOREST SERVICE

Index
File No. 5-03


CORNER RECORD (SEARCH)

(Ref. FSM 7151.4)

Tract or Survey No. 000844 Cor. No. 0368

T 245 R. 10E R.D. Crescent County Klamath C.N. 1/16 Cor.
Merid. Willamette N.F. Deschutes State Oregon of Section 30

CORNER DIAGRAM



DESCRIBE CORNER MONUMENT FOUND None

DESCRIBE BEARING TREES OR OTHER OFFICIAL ACCESSORIES FOUND

PHOTO IDENTIFICATION DATA

Photo No. _____
Filed At _____
Object Ident. _____
Ident. By _____
Signature

DESCRIBE CORNER LOCATION RELATIVE TO NEAR-BY FEATURES, ALSO HOW TO REACH CORNER

*From BNRR Northwest on Rd. 9760
0.45 mi. to unmarked dirt Rd, right;
on unmarked dirt Rd, 0.1 mi. to Y; take
right turn on Y 0.1 mi. to corner.*

PLANE COORDINATE POSITION DATA

State _____ Zone _____
X _____
Y _____
Estab. By _____
Agency

Signature

Title

Division

Headquarters

Date

FS-7100-52 (3/68)

CORNER RECORD (PERPETUATION)

MONUMENT: DESCRIBE NEW MONUMENT SET, OR WORK DONE TO PRESERVE EXISTING MONUMENT

Set ACAP rising 3", No stones available.

Cap marked

C
N 1/16 : 530
C
1991
LS1020

ACCESSORIES : DESCRIBE NEW BT'S WITNESS OBJECTS ETC. ESTABLISHED, OR WORK DONE TO PRESERVE EXISTING EVIDENCE

5" PP brs. N 45 1/2° W 40.3' marked X BT

6" PP brs. S 26 1/4° W 54.6' marked CN 1/16 530 BT

Work Done By

J. Coburn Title *LS*

Date *5/91*

State Registration No. or Agency

OPPLS 1020

Certified Cor. Record Prepared? Yes

No

Filed At:

Klamath Co. Surveyors O.A. Date *5/91*

REMARKS

Index File No.

5-03 T. 245 R. 10E

M. *W.M.*

Tract or Surv. No. *0-2*

Cor. *0368*

Index
File No. 5-04

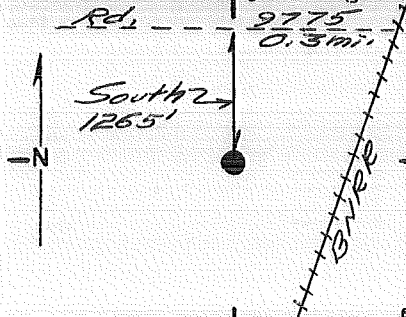
CORNER RECORD (SEARCH)

(Ref. FSM 7151.4)

Contract or Survey No. 000844 Cor. No. 0468

T 24 S. R. 10 E. R.D. Crescent County Klamath NE 1/4 Cor. of
Merid. Willamette N.F. Deschutes State Oregon Section 30

CORNER DIAGRAM per legend



DESCRIBE CORNER MONUMENT FOUND

DESCRIBE BEARING TREES OR OTHER OFFICIAL ACCESSORIES FOUND

PHOTO IDENTIFICATION DATA

Photo No. _____
Filed At. _____
Object Ident. _____
Ident. By _____
Signature _____

DESCRIBE CORNER LOCATION RELATIVE TO NEAR-BY FEATURES, ALSO HOW TO REACH CORNER

From Junction of Rd. 9775 & BNRP; ~~East~~ (West) on Rd. 9775 0.3 mi. to N-S posted line; thence South on posted line 1265' to corner.

CORNER LEGEND:

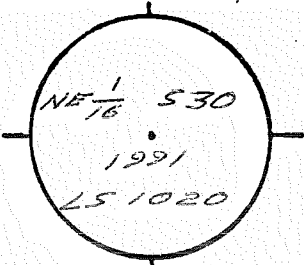
- | | | |
|--------------|------------------|------------------------|
| FS or Contr. | Unverified Other | |
| ○ | ◇ | Searched For/Not Found |
| ⊗ | ⊗ | Evidence Found/Accept. |
| ● | ◆ | Permanent Mon. Set/Rd. |

Searched By:

Title Division Headquarters Date

CORNER RECORD (PERPETUATION)

MONUMENT STAMPED



MONUMENT. DESCRIBE NEW MONUMENT SET, OR WORK DONE TO PRESERVE EXISTING MONUMENT

Set ACAP using 3". No stones available.

ACCESSORIES DESCRIBE NEW BT'S WITNESS OBJECTS ETC. ESTABLISHED, OR WORK DONE TO PRESERVE EXISTING EVIDENCE

6" PP brs. N52°E 22.4' marked NE 1/16 530 BT
7" PP brs. N32 1/2°W 177.8' marked NE 1/16 530 BT

Work Done By J. Collins Title LS Date 5/91 State Registration No. or Agency ORPLS 1020

Flat or Cor Record Prepared? Yes No Filed At Warrick Co. Surveyor's Office Date 5/91

History of Surveys, G.L.O., etc.

Index File No S-04 T 24 S., R. 10 E., W.M.

Contract or Surv. No 0-2 Cor. 0468

USDA-FOREST SERVICE D-7100-52(2/82)

Index
File No. 5-05

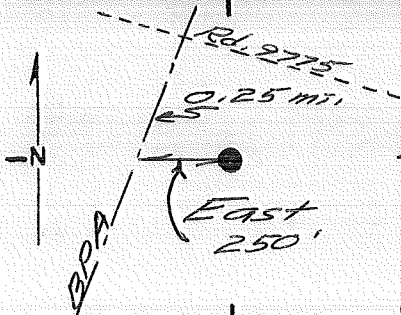
CORNER RECORD (SEARCH)
(Ref. FSM 7151.4)

Contract or 000844 Cor. No. 0568
Survey No. 0-2

T 24 S. R. 10 E. R.D. Crescent County Klamath N 1/4 Cor. of
Merid. Willamette N.F. Deschutes State Oregon Section 29-30

CORNER DIAGRAM, per legend

DESCRIBE CORNER MONUMENT FOUND



DESCRIBE BEARING TREES OR OTHER OFFICIAL ACCESSORIES FOUND

PHOTO IDENTIFICATION DATA

Photo No. _____
Filed At. _____
Object Ident. _____
Ident. By _____
Signature _____

DESCRIBE CORNER LOCATION RELATIVE TO NEAR-BY FEATURES, ALSO HOW TO REACH CORNER

From Junction of Rd. 9775 & BPA Trans. line; SW on BPA 0.25 mi.; thence East 250' to corner.

CORNER LEGEND:

- | | | |
|--------|------------|------------------------|
| FS or | Unverified | |
| Contr. | Other | |
| ○ | ◇ | Searched For/Not Found |
| ⊗ | ⊗ | Evidence Found/Accept. |
| ● | ◆ | Permanent Mon. Set/Pd. |

Searched By:

Title

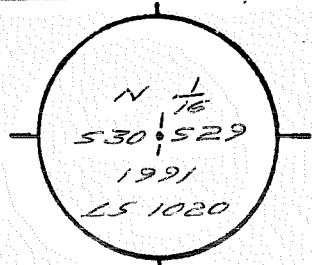
Division

Headquarters

Date

CORNER RECORD (PERPETUATION)

MONUMENT STAMPED



MONUMENT. DESCRIBE NEW MONUMENT SET, OR WORK DONE TO PRESERVE EXISTING MONUMENT

Set ACAP rising 3". No stones available.

ACCESSORIES DESCRIBE NEW BT'S WITNESS OBJECTS ETC. ESTABLISHED, OR WORK DONE TO PRESERVE EXISTING EVIDENCE

6" LP bks. $577^{\circ}E$ 49.4' marked N $1/16$ 529 BT
 6" LP bks. N $123^{\circ}4'$ W 14.7' marked N $1/16$ 530 BT

Work Done By A. Collins Title LS Date 5/91 State Registration No. or Agency ORPLS 1020

Flat or Cor Record Prepared? Yes No Filed At Hamilton Co. Surveyor's Office Date 5/91

History of Surveys, G.L.O., etc.

Index File No. S-05 T 24 S., R. 10 E., W.M.

Contract or Surv. No. 0-2 Cor 0568

Index File No. S-06


CORNER RECORD (SEARCH) (Ref. FSM 7151.4)

Contract or Survey No. 000844 0-2 Cor. No. 0668

T 29 S. R. 10 E. R.D. Crescent County Klamath NW 1/4 Cor. of Merid. Willamette N.F. Deschutes State Oregon Section 29

CORNER DIAGRAM per legend

DESCRIBE CORNER MONUMENT FOUND



DESCRIBE BEARING TREES OR OTHER OFFICIAL ACCESSORIES FOUND

PHOTO IDENTIFICATION DATA

DESCRIBE CORNER LOCATION RELATIVE TO NEAR-BY FEATURES, ALSO HOW TO REACH CORNER

Photo No. _____
 Filed At. _____
 Object Ident. _____
 Ident. By _____
 Signature _____

From Junction of Rd. 9775 & BNRR, East on Rd. 9775 0.2 mi. to N-S posted line; thence South on posted line 775' to corner.

- CORNER LEGEND:
- FS or Unverified
 - Constr. Other
 - Searched For/Not Found
 - ◇ Evidence Found/Accept.
 - Permanent Mon. Set/Pd.

1

Searched By: _____ Title _____ Division _____ Headquarters _____ Date _____

Index

File No. 5-06

CORNER RECORD (SEARCH) (Ref. FSM 7151.4)

Contract or Survey No. 000844

Cor. No. 0668

T 24 S. R. 10 E. R.D. Crescent

County Klamath NW 1/4 Cor. of


Merid. Willamette

N.F. Deschutes

State Oregon

Section 29

CORNER DIAGRAM, per legend



1 DESCRIBE CORNER MONUMENT FOUND

2 DESCRIBE BEARING TREES OR OTHER OFFICIAL ACCESSORIES FOUND

6 PHOTO IDENTIFICATION DATA

Photo No. _____

Filed At. _____

Object Ident. _____

Ident. By _____

Signature _____

3 DESCRIBE CORNER LOCATION RELATIVE TO NEAR-BY FEATURES, ALSO HOW TO REACH CORNER

From Junction of Rd. 9775 & BNRR; East on Rd. 9775 0.2 mi. to N-S posted line; thence South on posted line 775' to corner.

CORNER LEGEND:

- FS or Unverified
- Contr. Other
- ◊ Searched For/Not Found
- ⊗ ⊗ Evidence Found/Accept.
- ◆ Permanent Mon. Set/Fd.

Searched By: _____

Title _____

Division _____

Headquarters _____

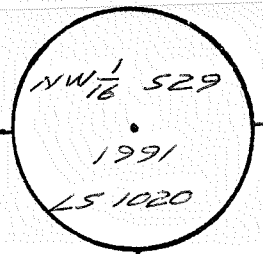
Date _____

CORNER RECORD (PERPETUATION)

MONUMENT. DESCRIBE NEW MONUMENT SET, OR WORK DONE TO PRESERVE EXISTING MONUMENT

Set ACAP rising 3". No stones available

MONUMENT STAMPEL



ACCESSORIES DESCRIBE NEW BT'S WITNESS OBJECTS ETC. ESTABLISHED, OR WORK DONE TO PRESERVE EXISTING EVIDENCE

6" PP hrs. N 58 1/2° E 68.7' marked NW 1/16 529 BT
10" PP hrs. S 30 1/2° E 111.0' marked NW 1/16 529 BT

Work Done By M. Collins Title LS Date 5/91 State Registration No. or Agency ORPLS 1020

Plat. of Certified Cor Record Prepared? Yes No Filed At Wasatch Co. Surveyor's Office Date 5/91

History of Surveys, G.L.O., etc.

Index File No. S-06 T 24 S., R. 10 E., W.M. Contract or Surv. No. 0-2 Cor. 0668

USDA-FOREST SERVICE

Index
File No. 1968


CORNER RECORD (SEARCH)

(Ref. FSM 7151.4)

Tract or Survey No. 5304H19768A Cor No. 5-19

T 24S R. 10E R.D. CRES. County KLAM.
Merid. WILL. N.F. DES. State ORE. CN 1/16 26

CORNER DIAGRAM



DESCRIBE CORNER MONUMENT FOUND

DESCRIBE BEARING TREES OR OTHER OFFICIAL ACCESSORIES FOUND

DESCRIBE CORNER LOCATION RELATIVE TO NEAR-BY FEATURES, ALSO HOW TO REACH CORNER

CORNER FALLS 150' NORTH OF JUNCTION -
4x4 post w/K-TAG ON ROADS SOUTH & EAST



PHOTO IDENTIFICATION DATA

Photo No. _____
Filed At. _____
Object Ident. _____
Ident. By _____
Signature 7

PLANE COORDINATE POSITION DATA

State _____ Zone _____
X _____
Y _____
Estob. By _____
Agency 8

Signature

Title

Division

Headquarters

Date

7100-52 (3. 68)

CORNER RECORD (PERPETUATION)

MONUMENT: DESCRIBE NEW MONUMENT SET, OR WORK DONE TO PRESERVE EXISTING MONUMENT

2" x 30" G.I.P. w/ 2 1/2" BRASS CAP
28" IN GROUND

T24SR10 ←
C
N 1/4 1/2 ←
C
1985
PLS 109 ←

ACCESSORIES: DESCRIBE NEW BT's WITNESS OBJECTS ETC. ESTABLISHED, OR WORK DONE TO PRESERVE EXISTING EVIDENCE

6" P. PINE N88°W - 51.25'
5" P. PINE N62°E - 50.0'
6' F.G. POSTS 1.9' SOUTH & 1.7' EAST

Work Done By C.W. COOK Title LS Date 9/85 State Registration No. or Agency PLS 1098

Certified Cor. Record Prepared? Yes No Filed At: KLAM. CO. SURV. OFF. Date _____

REMARKS

Index File No.
1968

T.24S R/10E W.M.

Tract or Surv. No.
53044149648N

Cor. S — 19

USDA-FOREST SERVICE

Index

File No. 2068

T 245 R. 10E

Merid. WILL.

CORNER RECORD (SEARCH)

(Ref. FSM 7151.4)

R.D. CRES.

N.F. DES.

County KLAM.

State ORE.

Tract or

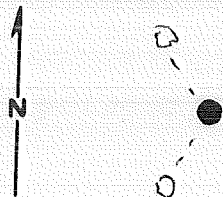
Survey No. 530441496A

Cor

No. 5-20

CORNER DIAGRAM

NE 1/4 26



DESCRIBE CORNER MONUMENT FOUND

[Handwritten scribble]

DESCRIBE BEARING TREES OR OTHER OFFICIAL ACCESSORIES FOUND

[Handwritten scribble]

PHOTO IDENTIFICATION DATA

Photo No. _____

Filed At _____

Object Ident. _____

Ident. By _____

Signature

PLANE COORDINATE POSITION DATA

State _____ Zone _____

X _____

Y _____

Estab. By _____

Agency

DESCRIBE CORNER LOCATION RELATIVE TO NEAR-BY FEATURES, ALSO HOW TO REACH CORNER

CORNER IS 96 1/2' WEST OF ROAD -
CRS. N10°E x S25°W

Signature

Title

Division

Headquarters

Date

7100-52 (3. 68)

CORNER RECORD (PERPETUATION)

MONUMENT: DESCRIBE NEW MONUMENT SET, OR WORK DONE TO PRESERVE EXISTING MONUMENT

2" x 30" G.I.P. w/2 1/2" BRASS CAP
28" IN GROUND w/RING OF STONE

T240R10E
NE 1/4 S26
1985
PLS1098

ACCESSORIES: DESCRIBE NEW BT'S WITNESS OBJECTS ETC. ESTABLISHED, OR WORK DONE TO PRESERVE EXISTING EVIDENCE

7" P. PINE N29°W - 29.6'
7" P. PINE S27°W - 36.7'
6" F.G. POSTS 1.7' WEST & 2.0' NORTH

Work Done By. C.W. COOK Title LS Date 9/85 State Registration No. PLS1098
or Agency
Certified Cor. Record Prepared? Yes No Filed At: KLAM. CO. SURV. OFF. Date

REMARKS

Index File No.
2068

T.24S R.10E W.M.

Tract or Surv. No.
5304H149648M

Cor. 5-20

Index File No. 2568

T 24 S R. 10 E

Merid. WMT

CORNER RECORD (SEARCH)
(Ref. FSM 7151.4)

R.D. CRESCENT

County HRAMATH

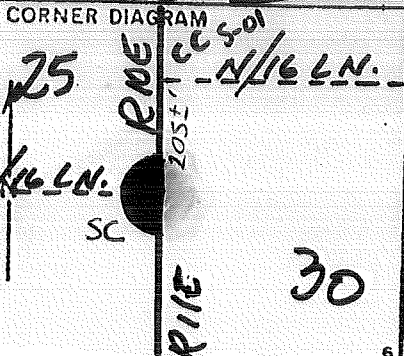
N.F. DES.

State OR.

Cor. No. S-25

N/16 Co. Sec. 25

ONLY (SC)



DESCRIBE CORNER MONUMENT FOUND
SF/NF (6/83)

DESCRIBE BEARING TREES OR OTHER OFFICIAL ACCESSORIES FOUND

PHOTO IDENTIFICATION DATA

Photo No. _____

Filed At. _____

Object Ident. _____

Ident. By _____

Signature _____

DESCRIBE CORNER LOCATION RELATIVE TO NEAR-BY FEATURES, ALSO HOW TO REACH CORNER

PLANE COORDINATE POSITION DATA

State _____ Zone _____

X _____

Y _____

Estab. By _____

Agency _____

Signature STEEBS

Title _____ Division _____ Headquarters GTG


Date 1977 100-52 (3 63)

CORNER RECORD (PERPETUATION)

MONUMENT
STAMPED:

MONUMENT: DESCRIBE NEW MONUMENT SET, OR WORK DONE TO PRESERVE EXISTING MONUMENT

SET 5/8" X 30" ACSR RSG. 6"



(SF/NF 6/83) (MONUMENT APPEARS REMOVED)

ACCESSORIES: DESCRIBE NEW BT'S WITNESS OBJECTS ETC. ESTABLISHED, OR WORK DONE TO PRESERVE EXISTING EVIDENCE

7" h. PINE BRS. N 44 W 44 1/2 FT. @ 60d NL. BASE MKD. N 1/8 S 25 BT

8" " " " N 81 W 41 1/2 FT. @ " " " " " " " " " " " "

BTs FALL AT RECORD BEARINGS AND DISTs, - BUT SCRIBING OR UTTER-
ATED - SHAVINGS ON GROUND, - BTs HAVE 60d NAILS IN BASE.

Work Done WF Steers Jr Title PLS Date 1977 State Registration No. OR-622
or Agency

Certified Cor. Record Prepared? Yes No Filed At: NOT FILED Date

REMARKS

Mike Heath - ST - 6/27/83

Index File No. 2568 T 24 S. R. 10 E M.

Tract or Surv. No.

Cor. S-25

Index File No. Z-01


CORNER RECORD (SEARCH) (Ref. FSM 7151.4)

Contract or Survey No. 000844 0-2 Cor. No. 0169

T 24 S. R. 10 E. R.D. Crescent County Klamath Merid. Willamette N.F. Deschutes State Oregon Section 30 Cor. of NW

CORNER DIAGRAM, per legend

DESCRIBE CORNER MONUMENT FOUND



S.F.N.F. Corner past in center of search area. 2 PP stumps with painted ? painted upon. A few D&D trees in area---no markings revealed. (Cont'd.)

DESCRIBE BEARING TREES OR OTHER OFFICIAL ACCESSORIES FOUND

Original BTs in area were marked at, about, waist height. ? stumps may be originals but, with absence of toe blaze, identification impossible. Corner is lost.

PHOTO IDENTIFICATION DATA

Photo No. _____
Filed At. _____
Object Ident. _____
Ident. By _____
Signature _____

DESCRIBE CORNER LOCATION RELATIVE TO NEAR-BY FEATURES, ALSO HOW TO REACH CORNER

From B.N.R.R., NW on Rd. 2760 500't; thence on primitive Rd West to 90° curve left; thence W 300't to corner. Pasted lines South and East from corner.

CORNER LEGEND:

- FS or Unverified
- Constr. Other
- ◇ Searched For/Not Found
- ⊗ ⊗ Evidence Found/Accept.
- ◆ Permanent Mon. Set/Pd.

Searched By:

[Signature] 65

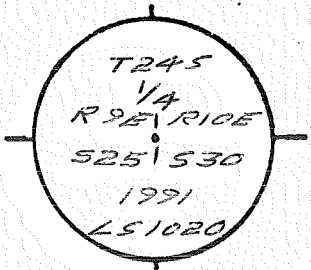
Title _____ Division _____ Headquarters _____ Date 4/91

CORNER RECORD (PERPETUATION)

MONUMENT. DESCRIBE NEW MONUMENT SET, OR WORK DONE TO PRESERVE EXISTING MONUMENT

Corner position established by single proportion.
Set BCSP rising 3". No stones available.

MONUMENT STAMPED



ACCESSORIES DESCRIBE NEW BT'S WITNESS OBJECTS ETC. ESTABLISHED, OR WORK DONE TO PRESERVE EXISTING EVIDENCE

- 5" PP brs. N 65° E 50.9' marked X BT
- 15" PP brs. S 43 1/4° E 78.6' marked 1/4 530 BT
- 5" PP brs. S 58 1/2° W 37.5' marked 1/4 525 BT
- 4" PP brs. N 87° W 8.9' marked 1/4 5 BT

Work Done By J. [Signature] Title LS Date 5/91 State Registration No. or Agency PLS - 1020

Plat of Cor Record Prepared? No Filed At Klamath Co. Surveyor's Office Date 5/91

History of Surveys, G.L.O., etc. Orig. Survey O. Thompson, 1868 Cont. No. 124
Set past from which a 5" P brs. N 80° W 12 lks.
a 8" P brs. N 85° E 17 lks.
Revisited 8/91 By Bill Ham - PLS. See: 000850


Index File No. T-01 T24 S., R 10 E., W.M. Contract or Surv. No. 0-2 Cor. 269

Index
File No. T-03

T 24 S. R. 10 E. R.D. Crescent (Ref. FSM 7151.4) Contract or 000844 Survey No. 0-2 Cor. No. 0-2

Merid. Willamette N.F. Deschutes County Klamath State Oregon Section 30

CORNER DIAGRAM, per Legend



1 DESCRIBE CORNER MONUMENT FOUND

2 DESCRIBE BEARING TREES OR OTHER OFFICIAL ACCESSORIES FOUND

PHOTO IDENTIFICATION DATA

Photo No. _____

Filed At. _____

Object Ident. _____

Ident. By _____

Signature _____

3 DESCRIBE CORNER LOCATION RELATIVE TO NEAR-BY FEATURES, ALSO HOW TO REACH CORNER

From BNRR; NW on Rd. 9760 500'± to E-W posted line; thence East on posted line 520' to corner.

CORNER LEGEND:

FS or Unverified
Contr. Other

Searched For/Not Found

Evidence Found/Accept.


Permanent Mon. Set/Pd.

Searched By:

Title _____ Division _____ Headquarters _____ Date _____

CORNER RECORD (PERPETUATION)

MONUMENT STAMPED



MONUMENT. DESCRIBE NEW MONUMENT SET, OR WORK DONE TO PRESERVE EXISTING MONUMENT

Set BCSP rising 3". No stores available.

ACCESSORIES DESCRIBE NEW BT'S WITNESS OBJECTS ETC. ESTABLISHED, OR WORK DONE TO PRESERVE EXISTING EVIDENCE

5" LP brs. S66°W 26.8' marked X BT
8" LP brs. N55 1/4°W 31.0' marked C 1/4 S 30 BT
7" PP brs. N43 3/4°E 63.5' marked C 1/4 S 30 BT
5" PP brs. S22 1/4°E 59.5' marked X BT

Work Done By J. Collins Title LS Date _____ State Registration No. or Agency 03615 1020

Flat or Certified Cor Record Prepared? Yes No Filed At Klamath Co. Surveyor's Office Date _____

History of Surveys, G.L.O., etc.

Index File No. T-03 T 24 S., R. 10 E., W.M. Contract or Surv. No. 0-2 Cor. 03615

LAND CORNER RECORD

(Rectangular)

T-05 5680-2
Dist. Crescent

1. T 24S R 10E No. T-5 Cor. 1/4 Mer. W State Oregon

N. F. Deschutes

2. Corner Status

3. Original Description _____ Vol. _____ Page _____ Where Recorded _____

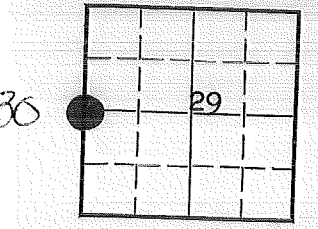
4. Description of Corners: 1/4 Section corner common to Sections 29 and 30

Original notes:

- "Set post for 1/4 sec. cor.; from which
- (1) A pine, 20 ins. diam., bears N58°W, 23 lks. dist.
- (2) " " , 9 " " , " S73°E, 71 " "

5. Investigation Notes:

At the corner I found both bearing trees to be extremely decayed stumps. I located the corner and blazed and scribed 2 new bearing trees.



7. Photo Identification

Photo No. _____
Ident. By: _____

8. Plane Coordinate Position Data

State _____ Zone _____
X _____
Y _____
Estab. By _____
Field Book No. _____
Where Filed _____

9. Evaluation

Authentic _____
Needs Verif. _____ Monument X
Re-estab. _____ Survey _____
and Status _____

6. Signed Wm. Steers Title Land Surveyor

Date April 1966

PERPETUATION RECORD

Monument: I monumented the corner with a 2 inch galvanized iron pipe w/brass cap, 30 inches long, set 24 inches into the ground and marked it:

T24S R10E

1/4

S30 | S29

Reg. No. 622

Remarks:

From which:

A lodgepole pine, 6.6 inches in diameter, scribed 1/4S30BT, bears N74°W, a distance of 13.2 feet to a 60d nail in the base of the tree.

A lodgepole pine, 15.6 inches in diameter, scribed 1/4S29BT, bears N30°E, a distance of 29.2 feet to a 60d nail in the base of the tree.

Set By <u>Wm. Steers</u> Title <u>Land Surveyor</u>		Field Book _____	Page _____
No. <u>ORE 622</u> Agency <u>Gil. Tbr. Co.</u> Date <u>4-66</u>		13. Recorded By _____	Volume _____
		(Agency)	Page _____
		(Date) _____	(City) _____
		(County) _____	(State) _____

Remarks: 6-28-83--Steve Chamberlin ST found...
BCSP as stated above.

Decayed stump N36°W @ 15.0 Ft B/S BT
8" LP Pine N73°W @ 13.0 Ft B/S BT
16" LP Pine N26°E @ 29.0 Ft. B/S 1/4S 29 BT

USDA-FOREST SERVICE

Index

File No. 769

T 24S R. 10E

Merid. WILL

CORNER RECORD (SEARCH)

(Ref. FSM 7151.4)

R.D. CRES.

N.F. DES.

County KLAM.

State ORE.

Tract or

Survey No. 5304H149648A

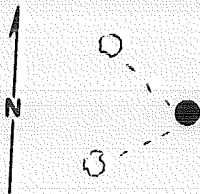
Cor

No. T-7

C/4 29

CORNER DIAGRAM

C/4 29



1 DESCRIBE CORNER MONUMENT FOUND

2 DESCRIBE BEARING TREES OR OTHER OFFICIAL ACCESSORIES FOUND

3 DESCRIBE CORNER LOCATION RELATIVE TO NEAR-BY FEATURES, ALSO HOW TO REACH CORNER

SEE MAP FOR ROAD ACCESS

6 PHOTO IDENTIFICATION DATA

Photo No. _____

Filed At _____

Object Ident. _____

Ident. By _____

Signature

7 PLANE COORDINATE POSITION DATA

State _____ Zone _____

X _____

Y _____

Estab. By _____

Agency

Signature

Title

Division

Headquarters

Date

7100-52 (3. 68)

CORNER RECORD (PERPETUATION)

MONUMENT: DESCRIBE NEW MONUMENT SET, OR WORK DONE TO PRESERVE EXISTING MONUMENT

2" x 30" ALUM. PIPE w/ 2 1/2" ALUM. CAP
29" IN GROUND

T24SR10E

C/4 S29

1985

PLS 1098

ACCESSORIES: DESCRIBE NEW BT'S WITNESS OBJECTS ETC. ESTABLISHED, OR WORK DONE TO PRESERVE EXISTING EVIDENCE

5" P. PINE N50°W - 21.5'
13" P. PINE S74°W - 35.3'
6' F.G. POSTS 2.0' NORTH & 1.9' SOUTH

Work Done By C.W. COOK Title LS Date 10/85 State Registration No. PLS 1098
or Agency
Certified Cor. Record Prepared? Yes No Filed At: KLAM. CO. SUR. OFF. Date

REMARKS

Index File No.

769

T. 24S

R. 10E

W.M.

Tract or Surv. No.

5304H149648N

Cor.

T-7

USDA-FOREST SERVICE

Index

File No. 969

T 24S R. 10E

Merid. WILL.

CORNER RECORD (SEARCH)

(Ref. FSM 7151.4)

R.D. CRES.

County KLAM.

N.F. DES.

State ORE.

Tract or

Survey No. 5304H149CARN


Cor

No. T-9

1/4 29/28

CORNER DIAGRAM

1/4 29/28



DESCRIBE CORNER MONUMENT FOUND

POST - BADLY ROTTED - SCRIBES "1/4S" VISIBLE. -
SUB-SURFACE PORTION IN PLACE

DESCRIBE BEARING TREES OR OTHER OFFICIAL ACCESSORIES FOUND

DEAD & DOWN BADLY ROTTED PINE S72°E-66'± (ORIG.)
DEAD & DOWN BADLY BURN'T PINE -
6"x14"x2' HIGH STUB IN PLACE N77°W-53'± (ORIG.)

DESCRIBE CORNER LOCATION RELATIVE TO NEAR-BY FEATURES, ALSO HOW TO REACH CORNER

CORNER FALLS 400' ± SOUTH OF ROAD
#19775 - 4x4 POST w/K-TAG ON ROAD

PHOTO IDENTIFICATION DATA

Photo No. _____

Filed At _____

Object Ident. _____

Ident. By _____

Signature

PLANE COORDINATE POSITION DATA

State _____ Zone _____

X _____

Y _____

Estab. By _____

Agency

Signature

Title

Division

Headquarters

Date

7100-52 (3. 68)

CORNER RECORD (PERPETUATION)

MONUMENT: DESCRIBE NEW MONUMENT SET, OR WORK DONE TO PRESERVE EXISTING MONUMENT

2" x 30" ALUM. PIPE w / 2 1/2" ALUM. CAP
27" IN GROUND

T24S R10E
1/4
S29 | S28
1985
PLS 1098

ACCESSORIES: DESCRIBE NEW BT'S WITNESS OBJECTS ETC. ESTABLISHED, OR WORK DONE TO PRESERVE EXISTING EVIDENCE

7" L.P. PINE S67 1/2° E - 52.2'
6" L.P. PINE S31° W - 12.6'
6' F.G. POSTS 2.1' EAST & 3.5' NORTH

Work Done By E.W. COOK Title LS Date 8/85 State Registration No. PLS 1098
or Agency
Certified Cor. Record Prepared? Yes No Filed At: KLAM. SURV. OFF. Date

REMARKS

H. MELORUM - 1879

18" PINE S73° E - 100 LKS. (66.0')

24" PINE N78° W - 80 LKS. (52.8')

Index File No.

969

T. 24S

R. 10E W. M.

Tract or Surv. No.

5304H149648N

Cor.

T-9

USDA-FOREST SERVICE

Index

File No. 1169

T 248 R. 10E

Merid. Will.

CORNER RECORD (SEARCH)

(Ref. FSM 7151.4)

R.D. CRES.

N.F. DES.

County KLAM.

State ORE.

Tract or

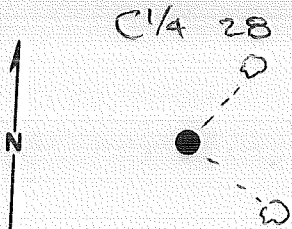
Survey No. 53044149648

Cor

No. T-11

C1/4 28

CORNER DIAGRAM



DESCRIBE CORNER MONUMENT FOUND

DESCRIBE BEARING TREES OR OTHER OFFICIAL ACCESSORIES FOUND

DESCRIBE CORNER LOCATION RELATIVE TO NEAR-BY FEATURES, ALSO HOW TO REACH CORNER

CORNER FALLS 1300' ± NORTH OF ROAD #9775 - SEE MAP

PHOTO IDENTIFICATION DATA

Photo No. _____

Filed At. _____

Object Ident. _____

Ident. By _____

Signature

PLANE COORDINATE POSITION DATA

State _____ Zone _____

X _____

Y _____

Estab. By _____

Agency

Signature

Title

Division

Headquarters

Date

7100-52 (3. 68)

CORNER RECORD (PERPETUATION)

MONUMENT: DESCRIBE NEW MONUMENT SET, OR WORK DONE TO PRESERVE EXISTING MONUMENT

2" x 30" G.I.P. w/ 2 1/2" BRASS CAP
26" IN GROUND

TZ4SR10E
C/A 528
1985
PLS1098

ACCESSORIES: DESCRIBE NEW BT'S WITNESS OBJECTS ETC. ESTABLISHED, OR WORK DONE TO PRESERVE EXISTING EVIDENCE

7" P. PINE N35 1/2° E - 25.8'
4" P. PINE S46° E - 94.1'
6' F.G. POSTS 2.2' NORTH & 2.3' WEST

Work Done By C.W. COOK Title LS Date 9/85 State Registration No. PLS1098
or Agency
Certified Cor. Record Prepared Yes No Filed At: KLAM. SURV. OFF. Date

REMARKS

Index File No.
1169

T.245 R.10E W.M.

Tract or Surv. No.
5304H149648N

Cor.
T-11

USDA-FOREST SERVICE

Index

File No. 1269

T 24S R. 10E

Merid. Will

CORNER RECORD (SEARCH)

(Ref. FSM 7151.4)

R.D. CRES.

N.F. DES.

County KLAM.

State ORE.

Tract or

Survey No. 53044149648


Cor

No. T-12

CE 1/16 28

CORNER DIAGRAM

CE 1/16 28



DESCRIBE CORNER MONUMENT FOUND

DESCRIBE BEARING TREES OR OTHER OFFICIAL ACCESSORIES FOUND

DESCRIBE CORNER LOCATION RELATIVE TO NEAR-BY FEATURES, ALSO HOW TO REACH CORNER

CORNER FALLS 29' EAST OF ROAD -
CRS. N20°E x S20°W

PHOTO IDENTIFICATION DATA

Photo No. _____

Filed At _____

Object Ident. _____

Ident. By _____

Signature

PLANE COORDINATE POSITION DATA

State _____ Zone _____

X _____

Y _____

Estab. By _____

Agency

Signature

Title

Division

Headquarters

Date

7100-52 (3. 68)

CORNER RECORD (PERPETUATION)

MONUMENT: DESCRIBE NEW MONUMENT SET, OR WORK DONE TO PRESERVE EXISTING MONUMENT

2" x 30" G.I.P. w/ 2 1/2" BRASS CAP
27" IN GROUND

T24S R10E
C E 1/2 C
528
1985
PLS 1098

ACCESSORIES: DESCRIBE NEW BT'S WITNESS OBJECTS ETC. ESTABLISHED, OR WORK DONE TO PRESERVE EXISTING EVIDENCE

10" P. PINE S17°E - 84.8'
3 1/2" P. PINE S43°W - 22.9'
6" F.G. POSTS 3.4' EAST & 3.4' NORTH

Work Done By C.W. COOK Title LS Date 9/85 State Registration No. PLS 1098
or Agency
Certified Cor. Record Prepared Yes No Filed At: KLAM. SURV. OFF. Date

REMARKS

Index File No. 1269 T.24S R.10E WM. Tract or Surv. No. 5304M149648N Cor. T-12

USDA-FOREST SERVICE

Index
File No. 1369

T. 245 R. 10E

Merid. Will.

CORNER RECORD (SEARCH)

(Ref. FSM 7151.4)

R.D. CRES.

N.F. DES.

Tract or
Survey No. 5304H149648A No. T-13

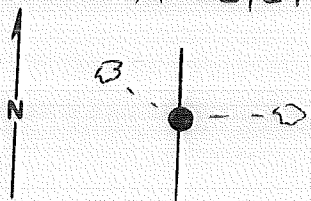
County KLAM.

State ORE.

1/4 28/27

CORNER DIAGRAM

1/4 28/27



DESCRIBE CORNER MONUMENT FOUND

POST - BADLY ROTTED - SCRIBE MARKS "28" VISIBLE -
ROTTED SUB-SURFACE PORTION OF POST IN
CENTER OF RING OF STONE

DESCRIBE BEARING TREES OR OTHER OFFICIAL ACCESSORIES FOUND

NONE

PHOTO IDENTIFICATION DATA

Photo No. _____

Filed At _____

Object Ident. _____

Ident. By _____

Signature

PLANE COORDINATE POSITION DATA

State _____ Zone _____

X _____

Y _____

Estab. By _____

Agency

Signature

Title

Division

Headquarters

Date

7100-52 (3. 68)

CORNER RECORD (PERPETUATION)

MONUMENT: DESCRIBE NEW MONUMENT SET, OR WORK DONE TO PRESERVE EXISTING MONUMENT

2" x 30" ALUM. PIPE w/ 2 1/2" ALUM. CAP
28" IN GROUND w/ MOUND OF STONE

T245 R10 E
1/4
S28/S27
1985
PLS 1098

ACCESSORIES : DESCRIBE NEW BT'S WITNESS OBJECTS ETC. ESTABLISHED, OR WORK DONE TO PRESERVE EXISTING EVIDENCE

6" P. PINE N58°W - 13.7'
6" P. PINE N85°E - 8.3'
6' F.G. POSTS 2.5' WEST & 2.5' SOUTH

Work Done By C.W. COOK Title LS Date 8/85 State Registration No. PLS 1098
or Agency

Certified Cor. Record Prepared? Yes No Filed At: KLAM. CO. SURV. OFF. Date

REMARKS

H. MELDRUM - 1879
20" PINE N88°W - 17 LKS.
12" PINE S45°E - 50 LKS.

Index File No.
1369

T. 245 R. 10 E W. M.

Tract or Surv. No.
5304H149648N

Cor.
T-13

USDA-FOREST SERVICE

Index

File No. 1469

T 245 R. 10E

Merid. Will.

CORNER RECORD (SEARCH)

(Ref. FSM 7151.4)

R.D. CRES.

County KLAM.

State ORE.

Tract or

Survey No. 5304H/47648N

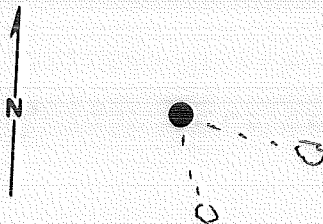
Cor

No. T-14

CW 1/16 27

CORNER DIAGRAM

CW 1/16 27



DESCRIBE CORNER MONUMENT FOUND

DESCRIBE BEARING TREES OR OTHER OFFICIAL ACCESSORIES FOUND

DESCRIBE CORNER LOCATION RELATIVE TO NEAR-BY FEATURES, ALSO HOW TO REACH CORNER

CORNER FALLS 78' WEST OF ROAD
9780 - CRS. NORTH x SOUTH

PHOTO IDENTIFICATION DATA

Photo No. _____

Filed At _____

Object Ident. _____

Ident. By _____

Signature

PLANE COORDINATE POSITION DATA

State _____ Zone _____

X _____

Y _____

Estab. By _____

Agency

Signature

Title

Division

Headquarters

Date

7100-52 (3. 68)

CORNER RECORD (PERPETUATION)

MONUMENT : DESCRIBE NEW MONUMENT SET, OR WORK DONE TO PRESERVE EXISTING MONUMENT

2"x30" G.I.P. w/2 1/2" BRASS CAP
27" IN GROUND

T24S R10E
C W/16 C
527
1985
PLS 1098

ACCESSORIES : DESCRIBE NEW BT'S WITNESS OBJECTS ETC. ESTABLISHED, OR WORK DONE TO PRESERVE EXISTING EVIDENCE

7" P. PINE S69°E - 24.1'
3" P. PINE S3°E - 67.9'
6' F.C. POSTS 2.0' NORTH & 1.9' SOUTH

Work Done By C.W. COOK Title LS Date 9/85 State Registration No. or Agency PLS 1098
Certified Cor. Record Prepared? Yes No Filed At: KLAM. CO. SURV. OFF. Date

REMARKS

Index File No.
1469

T.24S R.10E W.M.

Tract or Surv. No.
5304H149648W

Cor.
T-1A

USDA-FOREST SERVICE

Index

File No. 1569

T 24S R. 10E

Merid. Will.

CORNER RECORD (SEARCH)

(Ref. FSM 7151.4)

R.D. CKES.

N.F. DES.

Tract or

Survey No. 5304H149648N Cor No. T-15

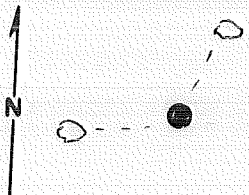
County KLAM.

State ORE.

C1/A 27

CORNER DIAGRAM

C1/A 27



DESCRIBE CORNER MONUMENT FOUND

DESCRIBE BEARING TREES OR OTHER OFFICIAL ACCESSORIES FOUND

DESCRIBE CORNER LOCATION RELATIVE TO NEAR-BY FEATURES, ALSO HOW TO REACH CORNER

CORNER FALLS 1200' ± EAST
OF ROAD # 9780

PHOTO IDENTIFICATION DATA

Photo No. _____

Filed At. _____

Object Ident. _____

Ident. By _____

Signature

PLANE COORDINATE POSITION DATA

State _____ Zone _____

X _____

Y _____

Estab. By _____

Agency

Signature

Title

Division

Headquarters

Date

7100-52 (3. 68)

CORNER RECORD (PERPETUATION)

MONUMENT: DESCRIBE NEW MONUMENT SET, OR WORK DONE TO PRESERVE EXISTING MONUMENT

2" x 30" G.I.P. w/ 2 1/2" BRASS CAP
27" IN GROUND w/ MOUND OF ROCK

T24SR10E
C/4 S27
1985
PLS1098

ACCESSORIES : DESCRIBE NEW BT'S WITNESS OBJECTS ETC. ESTABLISHED, OR WORK DONE TO PRESERVE EXISTING EVIDENCE

7" P. PINE N16°E - 32.15'
7" P. PINE S86°W - 46.2'
6' F.C. POST 2.3' SOUTH

Work Done By C.W. COOK Title LS Date 9/85 State Registration No. PLS 1098
or Agency
Certified Cor. Record Prepared? Yes No Filed At: ISLAM. CO. SURV. OFF. Date

REMARKS

Index File No.

1569

T.24S

R.10E

WM.

Tract or Surv. No.

5304H14964BN

Cor.

T-15

USDA-FOREST SERVICE

Index

File No. 1769

T 295 R. 10E

Merid. Will.

CORNER RECORD (SEARCH)

(Ref. FSM 7151.4)

R.D. CRES.

N.F. DES.

Tract or

Survey No. S304H14968K

Cor

No. T-17

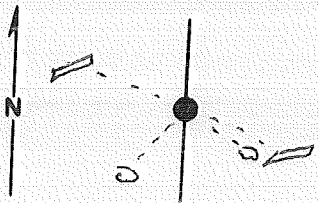
County KLAM.

State ORE.

1/4 27/26

CORNER DIAGRAM

1/4 27/26



DESCRIBE CORNER MONUMENT FOUND

NONE

DESCRIBE BEARING TREES OR OTHER OFFICIAL ACCESSORIES FOUND

DEAD & DOWN BADLY ROTTED PINE S68°E-54.1'
TO ESTIMATED FACE (ORIG.)

DEAD & DOWN BADLY ROTTED PINE N70°W-96.4'
TO ESTIMATED FACE (ORIG.)

DESCRIBE CORNER LOCATION RELATIVE TO NEAR-BY FEATURES, ALSO HOW TO REACH CORNER

OLD ROAD IS 9' EAST (S10°E x N20°W)

PHOTO IDENTIFICATION DATA

Photo No. _____

Filed At. _____

Object Ident. _____

Ident. By _____

Signature

PLANE COORDINATE POSITION DATA

State _____ Zone _____

X _____

Y _____

Estab. By _____

Agency

Signature

Title

Division

Headquarters

Date

7100-52 (3.68)

CORNER RECORD (PERPETUATION)

MONUMENT : DESCRIBE NEW MONUMENT SET, OR WORK DONE TO PRESERVE EXISTING MONUMENT

2" x 30" ALUM. PIPE w/ 2 1/2" ALUM. CAP
 24" IN GROUND IN MOUND OF ROCK

T245 R10E

1/4

S27 1/2 E

1985

RS 1098

ACCESSORIES : DESCRIBE NEW BT'S WITNESS OBJECTS ETC. ESTABLISHED, OR WORK DONE TO PRESERVE EXISTING EVIDENCE

8" P. PINE S29°W - 41.8'

9" P. PINE S42 1/2°E - 30.9'

6' F.G. POST 2.0' EAST

Work Done By C.W. COOK Title LS Date 8/85 State Registration No. PLS 1098
 or Agency

Certified Cor. Record Prepared? Yes No Filed At: KLAM. CO. SURV. OFF. Date

REMARKS

H. MELDRUM - 1879

10" PINE S68°E - 82 LKS. (54.1')

7" PINE N70°W - 146 LKS. (96.4')

Index File No.

1769

T.245 R. 10E W M.

Tract or Surv. No.

5304 H149648N

Cor.

T-17

USDA-FOREST SERVICE

Index

File No. 1969

T 245 R. 10 E

Merid. Will.

CORNER RECORD (SEARCH)

(Ref. FSM 7151.4)

R.D. CRES.

N.F. DES.

County KLAM.

State OREG.


Tract or Survey No. 5304H149698N

Cor No. T-19

C/A 2C

CORNER DIAGRAM

C/A 2C



DESCRIBE CORNER MONUMENT FOUND

DESCRIBE BEARING TREES OR OTHER OFFICIAL ACCESSORIES FOUND

DESCRIBE CORNER LOCATION RELATIVE TO NEAR-BY FEATURES, ALSO HOW TO REACH CORNER

CORNER FALLS 250' ± WEST OF MAJOR ROAD - SEE MAP

PHOTO IDENTIFICATION DATA

Photo No. _____

Filed At. _____

Object Ident. _____

Ident. By _____

Signature

PLANE COORDINATE POSITION DATA

State _____ Zone _____

X _____

Y _____

Estab. By _____

Agency

Signature

Title

Division

Headquarters

Date

7100-52 (3. 68)

CORNER RECORD (PERPETUATION)

MONUMENT : DESCRIBE NEW MONUMENT SET, OR WORK DONE TO PRESERVE EXISTING MONUMENT

2" x 30" G.I.P. w/ 2 1/2" BRASS CAP
26" IN GROUND

T24SR10E
C/A 826
1985
PLS 1098

ACCESSORIES : DESCRIBE NEW BT'S WITNESS OBJECTS ETC. ESTABLISHED, OR WORK DONE TO PRESERVE EXISTING EVIDENCE

7" P. PINE S85°E - 27.9'
6" P. PINE N41°E - 60.9'
6" F.C. POSTS 1.6' NORTH & 1.4' SOUTH

Work Done By C. W. COOK Title LS Date 9/85 State Registration No. PLS1098
or Agency _____
Certified Cor. Record Prepared? Yes No Filed At: KLAM. CO. SURV. OFF. Date _____

REMARKS

Index File No.
1969

T. 245 R. 10E W.M.

Tract or Surv. No.
5304H149678N

Cor.
T-19

USDA-FOREST SERVICE

Index

File No. 2169

T 24S R. 10E

Merid. WILL.

CORNER RECORD (SEARCH)

(Ref. FSM 7151.4)

R.D. CRES.

N.F. DES.

Tract or

Survey No. 5304H14968N

Cor

No. T-21

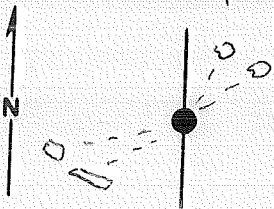
County KLAM.

State ORE.

1/4 26/25

CORNER DIAGRAM

1/4 26/25



DESCRIBE CORNER MONUMENT FOUND

POST - ROTTED w/1/2" RE-BAR (NOT OF RECORD)

DESCRIBE BEARING TREES OR OTHER OFFICIAL ACCESSORIES FOUND

ROTTED ROOT-SYSTEM N28°E - 14.5' ± (ORIG.)
DEAD & DOWN ROTTED PINE - S52°W - 20' ± (ORIG.)

DESCRIBE CORNER LOCATION RELATIVE TO NEAR-BY FEATURES, ALSO HOW TO REACH CORNER

CORNER FALLS 60' ± SOUTH OF ROAD -
SEE MAP

PHOTO IDENTIFICATION DATA

Photo No. _____

Filed At. _____

Object Ident. _____

Ident. By _____

Signature

PLANE COORDINATE POSITION DATA

State _____ Zone _____

X _____

Y _____

Estab. By _____

Agency

Signature

Title

Division

Headquarters

Date

7100-52 (3. 68)

CORNER RECORD (PERPETUATION)

MONUMENT: DESCRIBE NEW MONUMENT SET, OR WORK DONE TO PRESERVE EXISTING MONUMENT

2" x 30" ALUM. PIPE w/ 2 1/2" ALUM. CAP
28" IN GROUND

TZASRIDE
1/4
S26/S25
1985
PLS 1098

ACCESSORIES: DESCRIBE NEW BT'S WITNESS OBJECTS ETC. ESTABLISHED, OR WORK DONE TO PRESERVE EXISTING EVIDENCE

6" P. PINE S68°W - 44.0'
9" P. PINE N41°E - 44.0'
6' F.C. POST 1.5' NORTH

Work Done By: C.W. COOK Title: LS Date: 4/85 State Registration No. or Agency: PLS 1098
Certified Cor. Record Prepared? Yes No Filed At: KLAM. CO. SURV. OFF. Date: _____

REMARKS

H. MELDRUM - 1879

5" PINE N78°E - 22 LKS.
6" PINE S52°W - 30 LKS.

Index File No.
2169

T. 245 R. 10E W.M.

Tract or Surv. No.
5304H149648N

Cor.
T-21

USDA-FOREST SERVICE

Index
File No. T-25

CORNER RECORD (SEARCH)
(Ref. FSM 7151.4)

Cont. No. 53-0466-7-03451

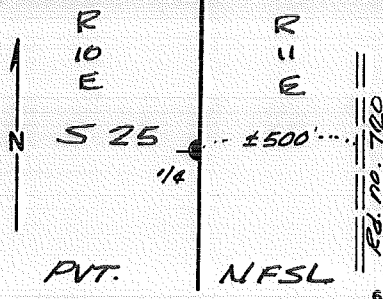
T 24 S. R. 10 E.

R.D. Crescent County Klamath

Merid. Willamette

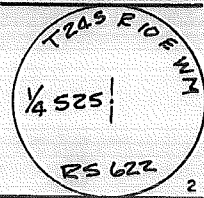
N.F. Deschutes State Oregon

CORNER DIAGRAM



DESCRIBE CORNER MONUMENT FOUND

2 1/2" brass cap 6" above grnd. miked:



DESCRIBE BEARING TREES OR OTHER OFFICIAL ACCESSORIES FOUND

11" L.P. brs. S 86° W 11.9' dead
9" L.P. brs. N 50° W 32.1' dead

PHOTO IDENTIFICATION DATA

Photo No. _____
Filed At. _____
Object Ident. _____
Ident. By _____
Signature _____

DESCRIBE CORNER LOCATION RELATIVE TO NEAR-BY FEATURES, ALSO HOW TO REACH CORNER

Take Rd. no. MB-13 from Hwy. 31 southwesterly
1/2 mi. to Rd. no. MB-7. Take MB-7 westerly
0.4 mi to Rd. no. 720. Take 720 southerly ± 1
mi. Corner is ± 500 ft. west.

PLANE COORDINATE POSITION DATA

State _____ Zone _____
X _____
Y _____
Estab. By _____
Agency _____

Robert M. Karl Signature

Title P.I.S. Division _____ Headquarters Bend Date Dec. 87 FS-7100-52 (3/68)

CORNER RECORD (PERPETUATION)

MONUMENT: DESCRIBE NEW MONUMENT SET, OR WORK DONE TO PRESERVE EXISTING MONUMENT

None

9

ACCESSORIES : DESCRIBE NEW BT'S WITNESS OBJECTS ETC. ESTABLISHED, OR WORK DONE TO PRESERVE EXISTING EVIDENCE

None

10

Work Done By B. Karl Title P.L.S. Date Dec. 87 State Registration No. Or. L.S. 1642
or Agency

Certified Cor. Record Prepared? Yes No Filed At: _____ Date _____ 11

REMARKS

Witness to Cor.: Russell Karl Jr., P.L.S.

12

Index File No. T-25 T. 245 R. 10 E W.M. Tract or Surv. No. _____ Cor. _____ 13

USDA-FOREST SERVICE D-7100-52(2/82)

Index

File No. U-01

CORNER RECORD (SEARCH)

Contract or 000844

(Ref. FSM 7151.4)

Survey No. 0-2

Cor.

No. 0170

T 24 S. R. 10 E.

R.D. Crescent

County

Wanath

Cor. of

Merid. Willamette

N.F. Deschutes


State

Oregon

Section 25-30

CORNER DIAGRAM, per Legend

DESCRIBE CORNER MONUMENT FOUND



DESCRIBE BEARING TREES OR OTHER OFFICIAL ACCESSORIES FOUND

2

PHOTO IDENTIFICATION DATA

Photo No. _____

Filed At. _____

Object Ident. _____

Ident. By _____

Signature

DESCRIBE CORNER LOCATION RELATIVE TO NEAR-BY FEATURES, ALSO HOW TO REACH CORNER

3

*From BNRR, NW on Rd. 9760 500'±; thence on
 Primitive Rd. West to 90° curve left; thence
 West 300'± to N-S posted line; thence
 South on posted line 1/4 mi.± to corner.*

CORNER LEGEND:

FS of Unverified
 Contr. Other

Searched For/Not Found

Evidence Found/Accept.

Permanent Mon. Set/Fd.

Searched By:

Title

Division

Headquarters

Date

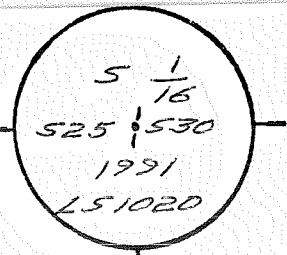
4

CORNER RECORD (PERPETUATION)

MONUMENT. DESCRIBE NEW MONUMENT SET, OR WORK DONE TO PRESERVE EXISTING MONUMENT

Set ACAP rising 3". No stones available.

MONUMENT STAMP



ACCESSORIES DESCRIBE NEW BT'S WITNESS OBJECTS ETC. ESTABLISHED, OR WORK DONE TO PRESERVE EXISTING EVIDENCE

8" PP bks. N 12 1/2° E 95.9' marked 5 1/16 530 BT
5" LP bks. N 60° W 56.6' marked 5 1/16 525 BT

Work Done By A. Collins Title LS Date _____ State Registration No. or Agency ORPLS 1020

Plat or Cor Record Prepared? Yes No Filed At Klamath Co. Surveyor's Office Date _____

History of Surveys, G.L.O., etc. Revisited 8/91 By Bill Ham - PLS - See: 000850

Index File No. U-01 T. 24 S., R. 10 E., W.M. Contract or Surv. No. 0-2 Cor. 0150

USDA-FOREST SERVICE D-7100-52(2/82)

Index

File No. U-04

CORNER RECORD (SEARCH) Contract or 000844

(Ref. FSM 7151.4)

Survey N^o. 0-2

Cor. No. 0470

T 24 S. R. 10 E.

R.D. Crescent County Klamath

State Oregon Section 30 Cor. of

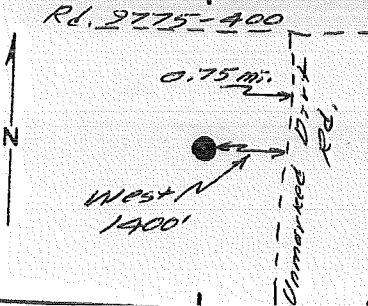
Merid. Willamette

N.F. Deschutes

CORNER DIAGRAM, per Legend

DESCRIBE CORNER MONUMENT FOUND

None



DESCRIBE BEARING TREES OR OTHER OFFICIAL ACCESSORIES FOUND

None

Blazed line South - 10' West

Blazed line East - 14' North

PHOTO IDENTIFICATION DATA

Photo No. _____
 Filed At. _____
 Object Ident. _____
 Ident. By _____
 Signature _____

DESCRIBE CORNER LOCATION RELATIVE TO NEAR-BY FEATURES, ALSO HOW TO REACH CORNER

From junction of Rds. 9775 E 9775-400;
East on 9775-400 0.25' to unmarked dirt road
South; thence on unmarked dirt Rd. 0.75 mi.;
thence West 1400' to corner. Pasted line
South E, East from corner.

CORNER LEGEND:

- | | | |
|----------------------------------|-------------------------------------|------------------------|
| FS or | Unverified | |
| Contr. | Other | |
| <input type="radio"/> | <input type="checkbox"/> | Searched For/Not Found |
| <input checked="" type="radio"/> | <input checked="" type="checkbox"/> | Evidence Found/Accept. |
| <input type="radio"/> | <input type="checkbox"/> | Permanent Mon. Set/Fd. |

Searched By:

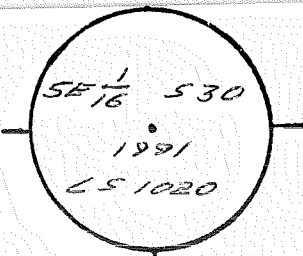
Title _____ Division _____ Headquarters _____ Date _____

CORNER RECORD (PERPETUATION)

MONUMENT. DESCRIBE NEW MONUMENT SET, OR WORK DONE TO PRESERVE EXISTING MONUMENT

Set ACAP rising 6". No stones available.

MONUMENT STAMPED



9

Steel guard post w/ signs 5A-2 & 5A-9 South 3'.

ACCESSORIES DESCRIBE NEW BT'S WITNESS OBJECTS ETC. ESTABLISHED, OR WORK DONE TO PRESERVE EXISTING EVIDENCE

8" LP b/s, N 55 1/2° W 40.6' marked SE 1/16 530 BT

6" LP b/s, N 74 3/4° E 33.4' marked SE 1/16 530 BT

10

Work Done By A. Colvin Title LS Date _____ State Registration No. or Agency ORPLS 1020

Plat or Cor Record Prepared? Yes No Filed At Wenatchee Co. Surveyor's Office Date _____

11

History of Surveys, G.L.O., etc.

12

Index File No. U-04 T24 S., R. 10 E., W.M.

Contract or Surv. No 0-2 Cor 0470

13

Index
File No. U-05

CORNER RECORD (SEARCH) Contract or 000844

Cor. No. 0570

T 24 S. R. 10 E.

R.D. Crescent County Klamath

Survey No. 0-2

Merid. Willamette

N.F. Deschutes

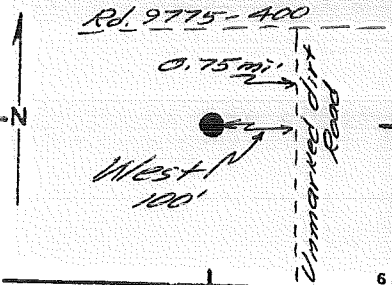
State Oregon

Cor. of Section 29-30

CORNER DIAGRAM, per Legend

DESCRIBE CORNER MONUMENT FOUND

None



DESCRIBE BEARING TREES OR OTHER OFFICIAL ACCESSORIES FOUND

None

Blazed line North - On line
Blazed line West - 14' North

PHOTO IDENTIFICATION DATA

Photo No. _____
Filed At. _____
Object Ident. _____
Ident. By _____
Signature _____

DESCRIBE CORNER LOCATION RELATIVE TO NEAR-BY FEATURES, ALSO HOW TO REACH CORNER

From junction of Rds. 9775 & 9775-400; East on 9775-400 0.25 mi. to unmarked dirt road South; thence on unmarked dirt road 0.75 mi.; thence West 100' to corner. Posted lines North & West from corner.

CORNER LEGEND:

FS or Constr.	Unverified Other	<input type="checkbox"/>	<input type="checkbox"/>	Searched For/Not Found
<input type="checkbox"/>	<input type="checkbox"/>	<input checked="" type="checkbox"/>	<input checked="" type="checkbox"/>	Evidence Found/Accept.
<input checked="" type="checkbox"/>	<input checked="" type="checkbox"/>	<input checked="" type="checkbox"/>	<input checked="" type="checkbox"/>	Permanent Mon. Set/Pd.

Searched By:

Title _____ Division _____ Headquarters _____ Date _____

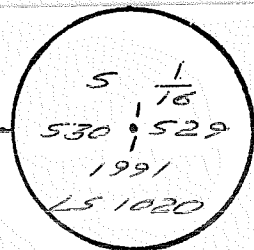
CORNER RECORD (PERPETUATION)

MONUMENT. DESCRIBE NEW MONUMENT SET, OR WORK DONE TO PRESERVE EXISTING MONUMENT

Set ACAP rising 2". No stakes available.

Steel guard post w/signs 54-25 54-9 North 3't.

MONUMENT STAMP



9

ACCESSORIES DESCRIBE NEW BT'S WITNESS OBJECTS ETC. ESTABLISHED, OR WORK DONE TO PRESERVE EXISTING EVIDENCE

14" PP brs. N 41 3/4° W 77.5' marked 5 1/16 530 BT

6" PP brs. S 14 1/2° W 94.8' marked 5 1/16 530 BT

10

Work Done By J. Robin Title LS Date _____ State Registration No. or Agency ORPLS 1020

Plat or Certified Cor Record Prepared? Yes No Filed At Klamath Co. Surveyor's Office Date _____

11

History of Surveys, G.L.O., etc.

Index File No. V. 05 T 24 S., R. 10 E., W.M.

Contract or Surv. No. 0-2 Cor. 0570

12

USDA-FOREST SERVICE

Index

File No. 670

CORNER RECORD (SEARCH)

(Ref. FSM 7151.4)

Tract or Survey No. 5304H149648 No. U-6

T 24S R. 10E

R.D. CRES. County KLAM.


Merid. Will.

N.F. DES. State ORE.

SW 1/16 29

CORNER DIAGRAM

SW 1/16 29



DESCRIBE CORNER MONUMENT FOUND

DESCRIBE BEARING TREES OR OTHER OFFICIAL ACCESSORIES FOUND

DESCRIBE CORNER LOCATION RELATIVE TO NEAR-BY FEATURES, ALSO HOW TO REACH CORNER

PHOTO IDENTIFICATION DATA

Photo No. _____

Filed At. _____

Object Ident. _____

Ident. By _____

Signature

PLANE COORDINATE POSITION DATA

State _____ Zone _____

X _____

Y _____

Estab. By _____

Agency

Signature

Title

Division

Headquarters

Date

7100-52 (3.68)

CORNER RECORD (PERPETUATION)

MONUMENT: DESCRIBE NEW MONUMENT SET, OR WORK DONE TO PRESERVE EXISTING MONUMENT

2" x 30" ALUM. PIPE w/ 2 1/2" ALUM. CAP
28" IN GROUND

T245 R10 E
SW 1/4 S29
1985
PLS 1098

ACCESSORIES : DESCRIBE NEW BT'S WITNESS OBJECTS ETC. ESTABLISHED, OR WORK DONE TO PRESERVE EXISTING EVIDENCE

8" P. PINE N3°E - 34.35'
7" P. PINE N76°E - 37.0'
6' F.G. POSTS 2.3' EAST & 2.3' SOUTH

Work Done By C.W. COOK Title LS Date 10/85 State Registration No. PLS 1098
or Agency
Certified Cor. Record Prepared? Yes No Filed At: KLAM. CO. SURV. OFF. Date

REMARKS

Index File No.
670

T.245 R.10E WM.

Tract or Surv. No.
5304H149648N

Cor. U-6

USDA-FOREST SERVICE

Index
File No. 770

CORNER RECORD (SEARCH)

(Ref. FSM 7151.4)

Tract or
Survey No. 53041149648N Cor No. U-7

T 24S R. 10E

R.D. CRES. County KLAM.

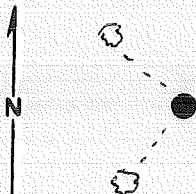
Merid. WILL

N.F. DES. State ORE.

CS 1/16 29

CORNER DIAGRAM

CS 1/16 29



DESCRIBE CORNER MONUMENT FOUND

DESCRIBE BEARING TREES OR OTHER OFFICIAL ACCESSORIES FOUND

DESCRIBE CORNER LOCATION RELATIVE TO NEAR-BY FEATURES, ALSO HOW TO REACH CORNER

PHOTO IDENTIFICATION DATA

Photo No. _____
Filed At. _____
Object Ident. _____
Ident. By _____
Signature

PLANE COORDINATE POSITION DATA

State _____ Zone _____
X _____
Y _____
Estab. By _____
Agency

CORNER FALLS 350'± EAST OF ROAD -
CRES. NORTH x SOUTH - 4x4 POST w/K-TAG
ON ROAD

Signature

Title

Division

Headquarters

Date

7100-52 (3.68)

CORNER RECORD (PERPETUATION)

MONUMENT: DESCRIBE NEW MONUMENT SET, OR WORK DONE TO PRESERVE EXISTING MONUMENT

2" x 30" ALUM. PIPE W/ 2 1/2" ALUM. PIPE
28" IN GROUND

T24SR10E

5 1/16 S 29

1985

PLS 1098

ACCESSORIES : DESCRIBE NEW BT'S WITNESS OBJECTS ETC. ESTABLISHED, OR WORK DONE TO PRESERVE EXISTING EVIDENCE

5" P. PINE S 28° W - 46.1' (NOT FOUND - W. MILLER 4/21/85)
9" P. PINE N 46° W - 24.4'
6' F.C. POSTS 2.0' NORTH & 1.7' WEST

Work Done By C.W. COOK Title LS Date 9/85 State Registration No. PLS 1098
or Agency

Certified Cor. Record Prepared Yes No Filed At: KLAM. CO. SURV. OFF. Date

REMARKS

Index File No.

770

T. 24S

R. 10E W.M.

Tract or Surv. No.

5304H149648N

Cor.

U-7

USDA-FOREST SERVICE

Index

File No. 1070

CORNER RECORD (SEARCH)

(Ref. FSM 7151.4)

Tract or Survey No. 5304H/4768A Cor No. U-10

T 2AS R. 10E

R.D. CRES. County KLAM.

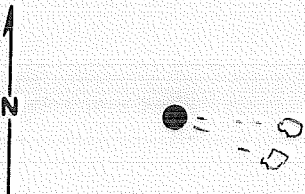
Merid. Will

N.F. DES. State ORE.

SW 1/4 28

CORNER DIAGRAM

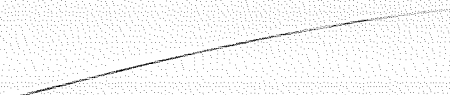
SW 1/4 28



DESCRIBE CORNER MONUMENT FOUND



DESCRIBE BEARING TREES OR OTHER OFFICIAL ACCESSORIES FOUND



DESCRIBE CORNER LOCATION RELATIVE TO NEAR-BY FEATURES, ALSO HOW TO REACH CORNER

CORNER FALLS 50' ± S.E. OF
SECONDARY ROAD

PHOTO IDENTIFICATION DATA

Photo No. _____

Filed At _____

Object Ident. _____

Ident. By _____

Signature

PLANE COORDINATE POSITION DATA

State _____ Zone _____

X _____

Y _____

Estab. By _____

Agency

Signature

Title

Division

Headquarters

Date

7100-52 (3.68)

CORNER RECORD (PERPETUATION)

MONUMENT: DESCRIBE NEW MONUMENT SET, OR WORK DONE TO PRESERVE EXISTING MONUMENT

2"x30" G.I.P. w/2 1/2" BRASS CAP
28" IN GROUND

T245R10E
SW 1/4 28
1985
PLS 1098

ACCESSORIES: DESCRIBE NEW BT'S WITNESS OBJECTS ETC. ESTABLISHED, OR WORK DONE TO PRESERVE EXISTING EVIDENCE

4 1/2" P. PINE S66°E-90.9"
6" P. PINE S79°E-94.6"
6' F.C. POSTS 3.8' EAST & 3.6' SOUTH

Work Done By: C.W. COOK Title LS Date 9/85 State Registration No. or Agency PLS 1098

Certified Cor. Record Prepared? Yes No Filed At: KLAM. SURV. OFF. Date

REMARKS

Index File No.
1070

T.245 R.10E W.M.

Tract or Surv. No.
53044149648N

Cor. U-10

USDA-FOREST SERVICE

Index
File No. 1170

CORNER RECORD (SEARCH)

(Ref. FSM 7151.4)

Tract or
Survey No. 5304H149695A Cor
No. U-11

T 24S R. 10E

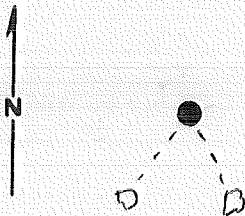
R.D. CRES. County KLAM.

Merid. Will.

N.F. DES. State ORE. CS 1/16 28

CORNER DIAGRAM

CS 1/16 28



DESCRIBE CORNER MONUMENT FOUND

DESCRIBE BEARING TREES OR OTHER OFFICIAL ACCESSORIES FOUND

PHOTO IDENTIFICATION DATA

Photo No. _____

Filed At. _____

Object Ident. _____

Ident. By _____

Signature

PLANE COORDINATE POSITION DATA

State _____ Zone _____

X _____

Y _____

Estab. By _____

Agency

DESCRIBE CORNER LOCATION RELATIVE TO NEAR-BY FEATURES, ALSO HOW TO REACH CORNER

CORNER FALLS 150' S SOUTH OF ROAD #9775

Signature

Title

Division

Headquarters

Date

7100-52 (3. 68)

CORNER RECORD (PERPETUATION)

MONUMENT: DESCRIBE NEW MONUMENT SET, OR WORK DONE TO PRESERVE EXISTING MONUMENT

2" x 30" G.I.P. w/ 2 1/2" BRASS CAP
29" IN GROUND w/ RING OF STONE

T248 R10E
C
S 1/4 1/4 S28
C
1985
PLS 1098

ACCESSORIES: DESCRIBE NEW BT'S WITNESS OBJECTS ETC. ESTABLISHED, OR WORK DONE TO PRESERVE EXISTING EVIDENCE

8" P. PINE S29°E - 5.8'
7" P. PINE S34°W - 23.3'
6' F.C. POSTS 3.5' WEST & 4.2' SOUTH

Work Done By C.W. COOK Title LS Date 9/85 State Registration No. or Agency PLS 1098

Certified Cor. Record Prepared Yes No Filed At: KLAM. CO. SURV. DFF. Date

REMARKS

Index File No.
1170

T.248 R.10E W.M.

Tract or Surv. No.
53046149648N

Cor.
4-11

USDA-FOREST SERVICE

Index
File No. 1270

CORNER RECORD (SEARCH)

(Ref. FSM 7151.4)

Tract or
Survey No. 5304H149648 No. U-12

T 24S R. 10E

R.D. CRS.

County KLAM.

Merid. Will.


N.F. DES.

State ORE.

SE 1/4 28

CORNER DIAGRAM

SE 1/4 28



DESCRIBE CORNER MONUMENT FOUND

DESCRIBE BEARING TREES OR OTHER OFFICIAL ACCESSORIES FOUND

DESCRIBE CORNER LOCATION RELATIVE TO NEAR-BY FEATURES, ALSO HOW TO REACH CORNER

PHOTO IDENTIFICATION DATA

Photo No. _____

Filed At. _____

Object Ident. _____

Ident. By _____

Signature

PLANE COORDINATE POSITION DATA

State _____ Zone _____

X _____

Y _____

Estab. By _____

Agency

CORNER FALLS 43' EAST OF ROAD -
CRS. NW x SE - 4x4 POST w/K-TAG
SOUTH OF CORNER ON MAIN LINE

Signature

Title

Division

Headquarters

Date

7100-52 (3. 68)

CORNER RECORD (PERPETUATION)

MONUMENT: DESCRIBE NEW MONUMENT SET, OR WORK DONE TO PRESERVE EXISTING MONUMENT

2" x 30" G.I.P. w/ 2 1/2" BRASS CAP
 23" IN GROUND w/ MOUND OF ROCK

T248R 10E
 SE 1/4 S28
 1985
 PLS 1098

ACCESSORIES: DESCRIBE NEW BT'S WITNESS OBJECTS ETC. ESTABLISHED, OR WORK DONE TO PRESERVE EXISTING EVIDENCE

6" P. PINE S 21 1/2° E - 37.6'
 5" P. PINE N 45° W - 9.2'
 6' F.G. POSTS 2.0' EAST & 2.9' SOUTH

Work Done By C.W. COOK Title LS Date 9/85 State Registration No. PLS 1098
 or Agency

Certified Cor. Record Prepared? Yes No Filed At: KLAM. CO. SURV. OFF. Date

REMARKS

Index File No.
 1270

T. 24S R. 10E W.M.

Tract or Surv. No.
 5304H149648N

Cor.
 U-12

USDA-FOREST SERVICE

Index
File No. 1370

CORNER RECORD (SEARCH)

(Ref. FSM 7151.4)

Tract or
Survey No. 5304H14964B No. 4-13 Cor

T 24S R. 10E

R.D. CRES. County KLAM.

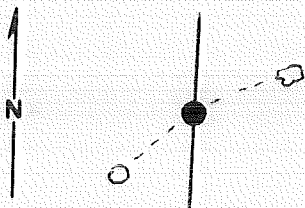
Merid. Will.

N.F. DES. State ORE.

5/16 28/27

CORNER DIAGRAM

5/16 28/27



DESCRIBE CORNER MONUMENT FOUND

DESCRIBE BEARING TREES OR OTHER OFFICIAL ACCESSORIES FOUND

PHOTO IDENTIFICATION DATA

Photo No. _____

Filed At. _____

Object Ident. _____

Ident. By _____

Signature

PLANE COORDINATE POSITION DATA

State _____ Zone _____

X _____

Y _____

Estab. By _____

Agency

DESCRIBE CORNER LOCATION RELATIVE TO NEAR-BY FEATURES, ALSO HOW TO REACH CORNER

CORNER FALLS 700' N NORTH OF ROAD
#9775 - K-TAG/AX4 POST ON ROAD

Signature

Title

Division

Headquarters

Date

7100-52 (3.68)

CORNER RECORD (PERPETUATION)

MONUMENT: DESCRIBE NEW MONUMENT SET, OR WORK DONE TO PRESERVE EXISTING MONUMENT

2" x 30" G.I.P. w/ 2 1/2" BRASS CAP
 28" IN GROUND w/ RING OF STONE

T24S R10E
 S1/4
 S28/S27
 1985
 PLS 1098

ACCESSORIES: DESCRIBE NEW BT'S WITNESS OBJECTS ETC. ESTABLISHED, OR WORK DONE TO PRESERVE EXISTING EVIDENCE

4" P. PINE N63 1/2° E - 92.1'
 10" P. PINE S46° W - 98.5'
 6' F.G. POSTS 2.4' SOUTH & 1.9' WEST, 2.2' NORTH, 2.2' EAST

Work Done By C.W. COOK Title LS Date 9/85 State Registration No. or Agency PLS 1098

Certified Cor. Record Prepared? Yes No Filed At: KLAM. CO. SURV. OFF. Date _____

REMARKS

Index File No.
 1370

T. 24S R. 10E W.M.

Tract or Surv. No.
 5304 H 149648 N

Cor.
 U-13

USDA-FOREST SERVICE

Index
File No. 1470

CORNER RECORD (SEARCH)

(Ref. FSM 7151.4)

Tract or
Survey No. 5304H149648N No. U-14

T 24S R. 10E

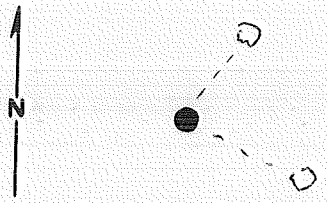
R.D. CRES. County KLAM.

Merid. Will.

N.F. DES. State ORE. SW 1/4 27

CORNER DIAGRAM

SW 1/4 27



DESCRIBE CORNER MONUMENT FOUND

DESCRIBE BEARING TREES OR OTHER OFFICIAL ACCESSORIES FOUND

DESCRIBE CORNER LOCATION RELATIVE TO NEAR-BY FEATURES, ALSO HOW TO REACH CORNER

CORNER FALLS 87' WEST OF ROAD
9780 - CRES. N5°E x S5°W

PHOTO IDENTIFICATION DATA

Photo No. _____
Filed At. _____
Object Ident. _____
Ident. By _____
Signature

PLANE COORDINATE POSITION DATA

State _____ Zone _____
X _____
Y _____
Estab. By _____
Agency

Signature _____ Title _____ Division _____ Headquarters _____ Date _____

CORNER RECORD (PERPETUATION)

MONUMENT: DESCRIBE NEW MONUMENT SET, OR WORK DONE TO PRESERVE EXISTING MONUMENT

2" x 30" G.I.P. w/ 1/2" BRASS CAP
28" IN GROUND w/ RING OF STONE

T24S R10E
SW 1/4 527
1985
PLS 1098

ACCESSORIES : DESCRIBE NEW BT'S WITNESS OBJECTS ETC. ESTABLISHED, OR WORK DONE TO PRESERVE EXISTING EVIDENCE

6" P. PINE S49°E - 66.4'
7" P. PINE N40°E - 50.2'
6' F.G. POSTS 2.5' NORTH & 1.8' WEST

Work Done By C.W. COOK Title LS Date 9/85 State Registration No. or Agency PLS 1098

Certified Cor. Record Prepared? Yes No Filed At: KLAM. CO. SURV. OFF. Date

REMARKS

Index File No.
1470

T.24S R.10E W.M.

Tract or Surv. No.
5304H149648N

Cor. U-14

USDA-FOREST SERVICE

Index
File No. U-25

CORNER RECORD (SEARCH)

(Ref. FSM 7151.4)

Cont No. 53-0466-7-03451

Tract or
Survey No. Cad 7-1 Cor.
No. _____

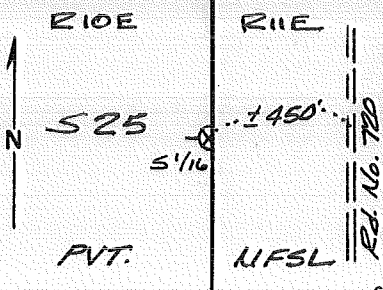
T 245 R. 10 E

R.D. Crescent County Klamath

Merid. Willam.

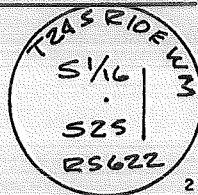
N.F. Deschutes State Oregon

CORNER DIAGRAM



DESCRIBE CORNER MONUMENT FOUND

5/8" iron rod w/ 1 1/4" alum. cap marked:
cap is 2" above grnd. out of position
N 49° E 2.64' Held as S.C.



DESCRIBE BEARING TREES OR OTHER OFFICIAL ACCESSORIES FOUND

2A" P.P. brs. N 08° W 10.5'

PHOTO IDENTIFICATION DATA

Photo No. _____
Filed At. _____
Object Ident. _____
Ident. By _____
Signature

DESCRIBE CORNER LOCATION RELATIVE TO NEAR-BY FEATURES, ALSO HOW TO REACH CORNER

Take Rd. no. MB-13 from Hwy. 31 southwesterly 1/2
mi. to Rd. no. MB-7. Take MB-7 westerly 0.4 mi.
to Rd. no. 720. Take 720 southerly 1.3 mi. Corner is
± 450 ft. west.

PLANE COORDINATE POSITION DATA

State _____ Zone _____
X _____
Y _____
Estab. By _____
Agency

Signature
Robert M. Karl

Title
P.L.S.

Division

Headquarters
Bend

Date
Dec. 87

FS-7100-52 (3/68)

CORNER RECORD (PERPETUATION)

MONUMENT : DESCRIBE NEW MONUMENT SET, OR WORK DONE TO PRESERVE EXISTING MONUMENT

None

9

ACCESSORIES : DESCRIBE NEW BT's WITNESS OBJECTS ETC. ESTABLISHED, OR WORK DONE TO PRESERVE EXISTING EVIDENCE

None

10

Work Done By B. Karl Title P.L.S. Date Dec. 87 State Registration No. Or. PLS 1642
or Agency

Certified Cor. Record Prepared? Yes No Filed At: _____ Date _____

11

REMARKS

Witness to cor. - Russell M. Karl Jr. PLS

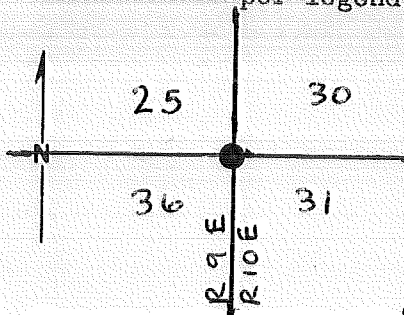
12

Index File No. V-25 T.245 R.10E W.M. Tract or Surv. No. _____ Cor. _____

13

Index File No. 0171 CORNER RECORD (SEARCH) Contract or Survey No. V-01
 (Ref. FSM 7151.4)
 T 24 S. R. 10 E. R.D. Crescent County Klamath NW Cor. of
 Merid. Willamette N.F. Deschutes State Oregon Section 31

CORNER DIAGRAM per legend



DESCRIBE CORNER MONUMENT FOUND

Found 2 1/2" BCSP Rising 7"

DESCRIBE BEARING TREES OR OTHER OFFICIAL ACCESSORIES FOUND

16" LP Pine S 40° W @ 25.0 Ft B/S T24S R9E S36 BT

12" " " N 06° E @ 39.0 " " T24S R10 E S30 BT

10" " " N 52° W @ 33.0 " " T24S R9E S30 BT

15" " " S 65° W @ 33.0 " " # BT

PHOTO IDENTIFICATION DATA

Photo No. _____
 Filed At. _____
 Object Ident. _____
 Ident. By _____
 Signature _____

DESCRIBE CORNER LOCATION RELATIVE TO NEAR-BY FEATURES, ALSO HOW TO REACH CORNER

Corner location is 215 Ft. East of tag that is on Railroad Road.

CORNER LEGEND:

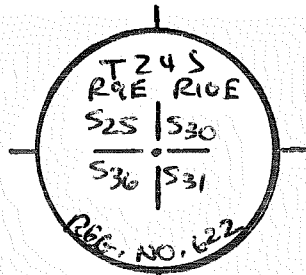
- | | | |
|--------------|------------------|------------------------|
| FS or Contr. | Unverified Other | |
| ○ | ◇ | Searched For/Not Found |
| ⊗ | ⊗ | Evidence Found/Accept. |
| ● | ◆ | Permanent Mon. Set/Fd. |

Searched By: Steve Chamberlin Title Survey Tech Division S.O. Headquarters Bend Date 6-28-83

CORNER RECORD (PERPETUATION)

MONUMENT: DESCRIBE NEW MONUMENT SET, OR WORK DONE TO PRESERVE EXISTING MONUMENT

MONUMENT STAMPED



ACCESSORIES: DESCRIBE NEW BT'S WITNESS OBJECTS ETC. ESTABLISHED, OR WORK DONE TO PRESERVE EXISTING EVIDENCE

Work Done By _____ Title _____ Date _____ State Registration No. _____
 or Agency _____
 Plat or Certified Cor. Record Prepared? Yes No Filed At: _____ Co. Surveyor's Office Date _____

History of Surveys, G.L.O., etc. Revisited by Bill Ham - PLS - 8/91. See: 000850

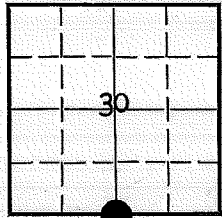
Index File No. 0171 T. S., R. E., W.M. Contract or Surv. No. _____ Cor. V-01

LAND CORNER RECORD

V-03 5680-2
Crescent
Dist.

1. T 24S R 10E No. 0371 V-3 Cor. 1/4 Mer. W State Oregon (Rectangular) N. F. Deschutes

2. Corner Status



7. Photo Identification

Photo No. _____
Ident. By: _____

8. Plane Coordinate Position Data

State _____ Zone _____
X _____
Y _____
Estab. By _____
Field Book No. _____
Where Filed _____

9. Evaluation

Authentic _____
Needs Verif. _____ Monument X
Re-estab. _____ Survey _____
Land Status _____

3. Original Description _____ Vol. _____ Page _____ Where Recorded _____

4. Description of Corners: 1/4 Section corner common to Sections 30 and 31

Original notes:

"Set post for 1/4 Sec. cor.; from which:

- (1) A pine, 8 ins. diam., bears S17°E, 25 lks. dist.
- (2) " " , 9 " " , " N26°W, 32 " "

5. Investigation Notes:

At the corner I found bearing tree number 2 to be a down, dead tree. I found no trace of bearing tree number 1. I located the corner and blazed and scribed two new bearing trees.

SEARCHED FOR - NOTHING FOUND 6/85

6. Signed Wm. Steers Title Land Surveyor Date April 1966

PERPETUATION RECORD

10. Monument: I monumented the corner with a 2 inch galvanized iron pipe w/brass cap, 30 inches long, set 24 inches into the ground, and marked it: ^{2 1/2"} RISING 6"

T24S R10E

1/4 $\frac{S30}{S31}$

Reg. No. 622

~~Accessions~~ From which:

A lodgepole pine, ^{9"} 6 1/8 inches in diameter, scribed 1/4 S30 BT, bears N61°W, a distance of 28.8 feet to a 60d nail in the base of the tree. ^{BLAZE}

A lodgepole pine, ^{12 1/4"} 8.4 inches in diameter, scribed 1/4 S31 BT, bears S06°E, a distance of 29.4 feet to a 60d nail in the base of the tree. ^{BLAZE}

SEARCHED FOR - NOTHING FOUND 6/83 DIST'S FIT TO SPIKES

ADDED SIGNS & LOCATION POSTER ON RD. #9760 ^{420' WEST.}

Field Book _____ Page _____

12. Set By Wm. Steers Title Land Surveyor
 License ORE 622 Agency Gil. Thr. Co. Date 4-66

13. Recorded By _____ Volume _____ Page _____
 (Agency) _____

 (Date) (City) (County) (State)

14. Remarks:

~~AREA PASSES IN ROAD~~
 COMPASS & PACED FROM $\frac{25}{30}$ $\frac{36}{31}$

STEVE CHAMBERLIN - SURVEY TECH 6-28-83
 WALT MILLER - L.S. 6/28/84

0371

V-03

Index
File No. 471

CORNER RECORD (SEARCH) Contract or
(Ref. FSM 7151.4) Survey No. 5304H19698N No. V-4

T 2A S. R. 10 E.

R.D. CRES.

County KLAM.

E^{1/16} Cor. of

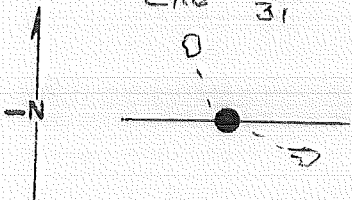
Merid. Willamette

N.F. Deschutes

State Oregon

Section 30
31

CORNER DIAGRAM per legend



DESCRIBE CORNER MONUMENT FOUND

DESCRIBE BEARING TREES OR OTHER OFFICIAL ACCESSORIES FOUND

DESCRIBE CORNER LOCATION RELATIVE TO NEAR-BY FEATURES, ALSO HOW TO REACH CORNER

PHOTO IDENTIFICATION DATA

Photo No. _____

Filed At. _____

Object Ident. _____

Ident. By _____

Signature

CORNER LEGEND:

FS or Unverified

Contr. Other



Searched For/Not Found



Evidence Found/Accept.



Permanent Mon. Set/Pd.

Searched By:

Title

Division

Headquarters

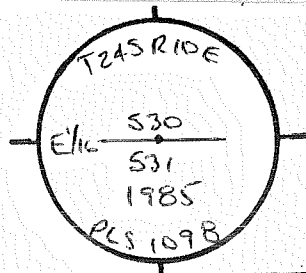
Date

CORNER RECORD (PERPETUATION)

MONUMENT: DESCRIBE NEW MONUMENT SET, OR WORK DONE TO PRESERVE EXISTING MONUMENT

SET 2" x 30" G.I.P. w/ 2 1/2" BRASS CAP
26" IN GROUND

MONUMENT STAMPED



9

ACCESSORIES DESCRIBE NEW BT'S WITNESS OBJECTS ETC. ESTABLISHED, OR WORK DONE TO PRESERVE EXISTING EVIDENCE

8" L.P. PINE S72°E - 14.0'
7" L.P. PINE N20 1/2°W - 16.1'
6' F.G. POST 2.6' SOUTH

10

Work Done By C.W. COOK Title LS Date 7/85 State Registration No. or Agency PLS 1098

Plat of Cor Record Prepared? Yes No Filed At KIAM. Co. Surveyor's Office Date

11

History
of
Surveys,
G.L.O.,
etc.

12

Index File No

471

T. 24 S., R. 10 E., W.M.

Contract or Surv. No

5304H149648N

Cor.

V-4

13

USDA-FOREST SERVICE D-7100-52(2/82)

Index
File No. 571

CORNER RECORD (SEARCH) Contract or

(Ref. FSM 7151.4)

Survey No. 5304H149648 No. V-5

T 24 S. R. 10 E. R.D. CRES.

County KLAM

Merid. Willamette

N.F. Deschutes

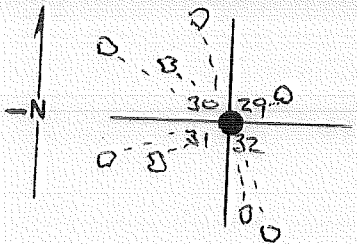
State Oregon

SEC. Cor. of

CORNER DIAGRAM, per legend

DESCRIBE CORNER MONUMENT FOUND

Section 30/29
31/32



2" IRON PIPE w/2 1/2" BRASS CAP

T24S10E

30/29

31/32

REC. NO. 623

DESCRIBE BEARING TREES OR OTHER OFFICIAL ACCESSORIES FOUND

8" BURNT PINE STUB 1' HIGH N46°W-13.9' (ORIG)

19" P. PINE S62°W-18.9' (ORIG.)

32" x 4' HIGH PINE STUMP S30°E-68.1' (ORIG)

17" P. PINE N64°E-3.6' (1966-STEERS)

17" x 5' HIGH P. PINE STUMP N56°W-55.5' (1966-STEERS)

DESCRIBE CORNER LOCATION RELATIVE TO NEAR-BY FEATURES, ALSO HOW TO REACH CORNER

CORNER FALLS 200' E SOUTH OF LOOP ROAD -
SEE TRANSPORTATIONAL MAP

PHOTO IDENTIFICATION DATA

Photo No. _____
Filed At _____
Object Ident. _____
Ident. By _____

Signature

CORNER LEGEND:

- | | | |
|---|---|------------------------|
| ○ | ◇ | Searched For/Not Found |
| ⊗ | ⊗ | Evidence Found/Accept. |
| ● | ◆ | Permanent Mon. Set/Fd. |

Searched By:

Title

Division

Headquarters

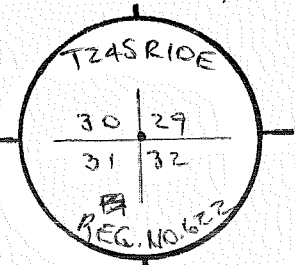
Date

CORNER RECORD (PERPETUATION)

MONUMENT. DESCRIBE NEW MONUMENT SET, OR WORK DONE TO PRESERVE EXISTING MONUMENT

CLEARED DEBRIS FROM AREA -
 NEW TAGS WHERE NEEDED -

MONUMENT STAMPED



9

ACCESSORIES. DESCRIBE NEW BT'S WITNESS OBJECTS ETC. ESTABLISHED, OR WORK DONE TO PRESERVE EXISTING EVIDENCE

10" P. PINE S25°E - 44.7'
 14" P. PINE S76°W - 44.7'
 11" P. PINE N16°W - 68.0'
 6' F.G. POST 2.0' NORTH

10

Work Done By C.W. COOK Title LS Date 7/85 State Registration No. or Agency PLS1098

Plat or Cor. Record Prepared? Yes No Filed At KLAM Co. Surveyor's Office Date _____

11

History of Surveys, G.L.O., etc. MELDRUM - 1879 - POST
7" PINE N43°E - 60 LKS.
10" " N44°W - 21 LKS.
10" " S62°W - 28 LKS.
31" " S30°E - 100 LKS.

12

Index File No
571

T. 24 S., R. 10 E., W.M.

Contract or Surv. No.
5304H149648N

Cor. V-5

13

USDA-FOREST SERVICE

Index

File No. 671

T 24S R. 10E

Merid. WILL.

CORNER RECORD (SEARCH)

(Ref. FSM 7151.4)

R.D. CRES.

N.F. DES.

County KLAM.

State ORE.

Tract or

Survey No. 5304H149648A

Cor

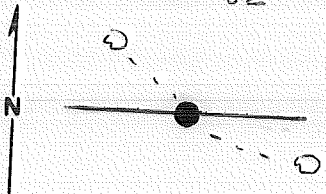
No. V-6

29

W 1/4 32

CORNER DIAGRAM

W 1/4 $\frac{29}{32}$



DESCRIBE CORNER MONUMENT FOUND

DESCRIBE BEARING TREES OR OTHER OFFICIAL ACCESSORIES FOUND

DESCRIBE CORNER LOCATION RELATIVE TO NEAR-BY FEATURES, ALSO HOW TO REACH CORNER

CORNER FALLS 650' WEST OF
SECONDARY ROAD - SEE MAP

PHOTO IDENTIFICATION DATA

Photo No. _____

Filed At. _____

Object Ident. _____

Ident. By _____

Signature

PLANE COORDINATE POSITION DATA

State _____ Zone _____

X _____

Y _____

Estab. By _____

Agency

Signature

Title

Division

Headquarters

Date

7100-52 (3. 60)

CORNER RECORD (PERPETUATION)

MONUMENT: DESCRIBE NEW MONUMENT SET, OR WORK DONE TO PRESERVE EXISTING MONUMENT

2" x 30" ALUM. PIPE w / 2 1/2" ALUM. CAP
28" IN GROUND

T24SR10E
w/ll 529
532
1985
PLS1098

ACCESSORIES : DESCRIBE NEW BT's WITNESS OBJECTS ETC. ESTABLISHED, OR WORK DONE TO PRESERVE EXISTING EVIDENCE

8" P. PINE N42°W - 39.45'
4" P. PINE S68 1/2°E - 79.0'
6' F.G. POSTS 1.8' NORTH & 1.8' EAST

Work Done By C.W. COOK Title LS Date 9/85 State Registration No. PLS 1098
or Agency

Certified Cor. Record Prepared? Yes No Filed At: KLAM. CO. SURV. OFF. Date

REMARKS

Index File No.
671

T.24S R.10E W.M.

Tract or Surv. No.
5304H149648N

Cor. V-6

USDA-FOREST SERVICE

Index

File No. 771

T 24S R. 10E

Merid. Will.

CORNER RECORD (SEARCH)

(Ref. FSM 7151.4)

Tract or

Survey No. 5304H149648N Cor. No. V-7

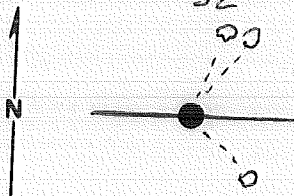
R.D. CRES. County KLAM.

N.F. DES. State ORE.

29
1/4 32

CORNER DIAGRAM

1/4 29
32



DESCRIBE CORNER MONUMENT FOUND

2" IRON PIPE w/2 1/2"
BRASS CAP MARKED
AS SHOWN.

T24SR10E

1/4 29
32

REG. NO. 622

DESCRIBE BEARING TREES OR OTHER OFFICIAL ACCESSORIES FOUND

51" P. PINE N7°E-19.4' (ORIG.)

21" x 5" HIGH PINE STUB S42°E-33.7' (ORIG.)

15" x 18" DOUBLE P. PINE S21°W-96.6' (STEERS-1966)

PHOTO IDENTIFICATION DATA

Photo No. _____

Filed At. _____

Object Ident. _____

Ident. By _____

Signature _____

PLANE COORDINATE POSITION DATA

State _____ Zone _____

X _____

Y _____

Estab. By _____

Agency _____

Signature

Title

Division

Headquarters

Date

7100-52 (3. 68)

5

CORNER RECORD (PERPETUATION)

MONUMENT: DESCRIBE NEW MONUMENT SET, OR WORK DONE TO PRESERVE EXISTING MONUMENT

CLEARED DEBRIS - RED PAINT BAND AROUND ALL B.T.S

ACCESSORIES: DESCRIBE NEW B.T.'s WITNESS OBJECTS ETC. ESTABLISHED, OR WORK DONE TO PRESERVE EXISTING EVIDENCE

8" P. PINE N38°E - 123.9'
6' F.C. POSTS 2.8' SOUTH & 4.0' WEST

Work Done By C.W. COOK Title LS Date 7/85 State Registration No. or Agency PLS 1098

Certified Cor. Record Prepared? Yes No Filed At: KLAM. CO. SURV. OFF. Date

REMARKS

H. MELDRUM - 1879
60" PINE N7°E - 27 LKS.
20" PINE S42°E - 50 LKS.

W. STEERS - 1966
48" P. PINE N8°E - 17.1' (ORIG.)
184" P. PINE S23°W - 45.8'
45.8'
ERROR

Index File No.
771

T. 24S R. 10E WM.

Tract or Surv. No.
5304H/49648N

Cor. V-7

Index
File No. 971

CORNER RECORD (SEARCH) Contract or
(Ref. FSM 7151.4) Survey No. 5304H1496ABN

Cor. No. V-9

T 24 S. R. 10 E.

R.D. CRESCENT County KLAMATH

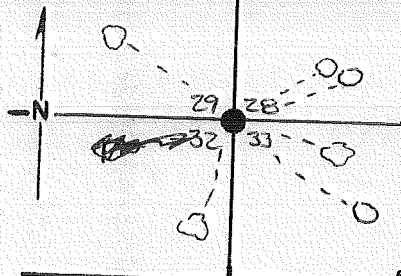
SEC. 37128 Cor. of 33

Merid. Willamette

N.F. Deschutes State Oregon

CORNER DIAGRAM per legend

DESCRIBE CORNER MONUMENT FOUND



2" G.I.P. w/ 2 1/2" BRASS CAP

DESCRIBE BEARING TREES OR OTHER OFFICIAL ACCESSORIES FOUND

12" PINE N55°E - 21.5' (ORIG.) SCRIBES VISIBLE

14" PINE STUMP S66°E - 18.1' (ORIG.)

17" L.P. PINE N55°W - 23.9' (STEER'S - 1966)

13" L.P. PINE S19°W - 36.2' (STEER'S - 1966)

DESCRIBE CORNER LOCATION RELATIVE TO NEAR-BY FEATURES, ALSO HOW TO REACH CORNER

FROM JUNCTION OF RDS. #9775 & #9772 PROCEED N.W.'LY
0.8 MILE - THEN S.W.'LY ON ROAD #9775 - 500 0.5 MILE -
THEN WEST'LY 0.3 MILE ON RDMD #9775-480 TO
JUNCTION - THEN SOUTH 0.1 MILE TO JUNCTION. -
CORNER IS 100' E SOUTHEAST OF JUNCTION

PHOTO IDENTIFICATION DATA

Photo No. _____
Filed At. _____
Object Ident. _____
Ident. By _____

Signature

CORNER LEGEND:

- | | | |
|------------------|---------------------|-------------------------|
| FS or
Constr. | Unverified
Other | |
| ○ | ◇ | Searched For/Not Found |
| ⊗ | ⊗ | Evidence Found/Accept.: |
| ● | ◆ | Permanent Mon. Set/Fd. |

Searched By:

E.W. COOK

Title

PLS

Division

Headquarters

Date

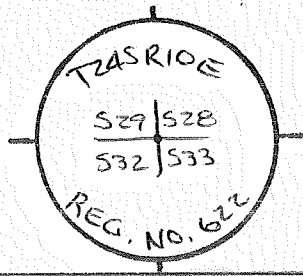
4-85

CORNER RECORD (PERPETUATION)

MONUMENT. DESCRIBE NEW MONUMENT SET, OR WORK DONE TO PRESERVE EXISTING MONUMENT

RAISED MOUND OF ROCK AROUND MONUMENT -
 CLEARED BRUSH & DEBRIS

MONUMENT STAMPED



ACCESSORIES DESCRIBE NEW BT'S WITNESS OBJECTS ETC. ESTABLISHED, OR WORK DONE TO PRESERVE EXISTING EVIDENCE

9" P. PINE N68°E - 23.9' "T24S R10E S28 BT"
 7" P. PINE S62°E - 66.8' "T24S R10E S33 BT"
 6' F.G. POST 3.1' SOUTH & 3.8' EAST w/DECALS "LSM-130" & "RM-102"
 ALL B.T.'S HAVE 60D NAIL @ SIDE-CENTER BASE & USFS TAGS 54-3, 54-4 -
 NEW B.T.'S HAVE 1 1/2" ALUM. DISK "PLS 1098" ON 60D NAIL

Work Done By C.W. COOK Title SURVEYOR Date 4-85 State Registration No. PLS 1098
 or Agency

Plat or Cor. Record Prepared Yes No Filed At ICLAW. Co. Surveyor's Office Date

History of Surveys, G.L.O., etc.	<u>G.L.O. - H. MELDRUM - 1879</u>	<u>WILLIAM STEERS - 1966</u>
	<u>5" PINE N52°E - 32 LKS</u>	<u>PIPE / CAP</u>
	<u>7" PINE N38°W - 53 LKS.</u>	
	<u>5" PINE S44°W - 74 LKS.</u>	
	<u>7" PINE S64°E - 27 LKS.</u>	

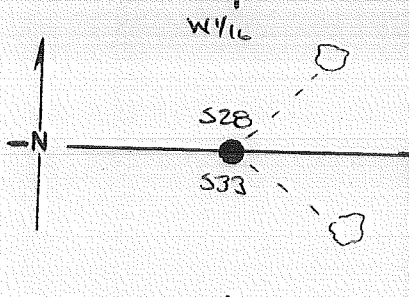
Index File No 971 T. 24 S., R. 10 E., W.M. Contract or Surv. No 5304H149648N Cor. V-9

Index
File No. 1071

CORNER RECORD (SEARCH) Contract or
(Ref. FSM 7151.4) Survey No. 5304H149648N No. V-10

T 24 S. R. 10 E. R.D. CRESCENT County KLAMATH W¹/₁₆ Cor. of
Merid. Willamette N.F. Deschutes State Oregon Section 28
33

CORNER DIAGRAM, per Legend



DESCRIBE CORNER MONUMENT FOUND

N.A.

DESCRIBE BEARING TREES OR OTHER OFFICIAL ACCESSORIES FOUND

N.A.

PHOTO IDENTIFICATION DATA

Photo No. _____
Filed At. _____
Object Ident. _____
Ident. By _____

Signature _____

DESCRIBE CORNER LOCATION RELATIVE TO NEAR-BY FEATURES, ALSO HOW TO REACH CORNER

FROM ROAD #9775 PROCEED ALONG RD# 9775-500
0.5 MILES TO JUNCTION WITH ROAD # 9775-480-
CORNER IS 70' SOUTH OF ROAD & 30' NORTH
OF AN EAST/WEST RIM-ROCK

CORNER LEGEND:

- | | |
|--------|--------------------------|
| FS or | Unverified |
| Contr. | Other |
| ○ | ◇ Searched For/Not Found |
| ⊗ | ⊗ Evidence Found/Accept. |
| ● | ◆ Permanent Mon. Set/Pd. |

Searched By: _____

Title _____

Division _____

Headquarters _____

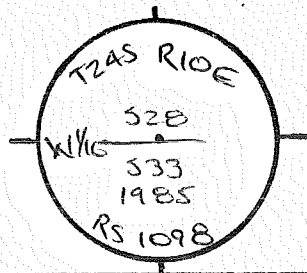
Date _____

CORNER RECORD (PERPETUATION)

MONUMENT. DESCRIBE NEW MONUMENT SET, OR WORK DONE TO PRESERVE EXISTING MONUMENT

SET 2" x 30" ALUM. PIPE w/ 2 1/2" ALUM. CAP
6" IN GROUND IN MOUND OF ROCK

MONUMENT STAMPED



ACCESSORIES : DESCRIBE NEW BT'S WITNESS OBJECTS ETC. ESTABLISHED, OR WORK DONE TO PRESERVE EXISTING EVIDENCE

6" L.P. PINE S55°E - 29.3' "W 1/4 S33 BT"

7" L.P. PINE N44°E - 27.5' "W 1/4 S28 BT"

6' F.G. POSTS 2.7' WEST & 2.1' NORTH w/DECALS "63M-130" & "BM-102"

B.T.'S HAVE TAGS 54-3, 54-9, 60.D NAIL w/ 1 1/2" ALUM. DISK "PLS 1098" @ SIDE-CENTER BASE

Work Done By C.W. COOK Title SURVEYOR Date 7-85 State Registration No. PLS 1098
or Agency

Plat or Cor. Record Prepared? Yes No Filed At KLAM. Co. Surveyor's Office Date

History of G.L.O. - MELDRUM - 1879

Surveys,
G.L.O.,
etc.

Index File No 1071 T. 24 S., R. 10 E., W.M.

Contract or Surv No

5704H14968N

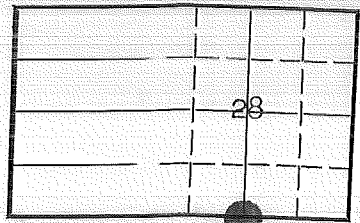
Cor. V-10

LAND CORNER RECORD

1. T 24S R 10E No. V-11 Cor. 1/4 Mer. W State Oregon (Rectangular)

V-11 5680
N. F. Deschutes
Dist. Crescent

2. Corner Status



3. Original Description _____ Vol. _____ Page _____ Where Recorded _____

4. Description of Corners: 1/4 Section corner common to Sections 28 and 33
Original notes:

"Set post for 1/4 Sec. cor.; from which
(1) A pine, 10 ins. diam., bears S18°W, 38 lks. dist.
(2) " " 20 " " " " NO5°W, 102 " "

5. Investigation Notes:

At the corner I found bearing tree number 2 to be in good condition. I located the corner from the bearing and distance in the notes. I found a pile of rocks at this location and the remains of an extremely decayed stump at the proper location for bearing tree number 1.

7. Photo Identification

Photo No. _____

Ident. By _____

8. Plane Coordinate Position Data

State _____ Zone _____

X _____

Y _____

Estab. By _____

Field Book No. _____

Where Filed _____

9. Evaluation

Authentic _____

Needs Verif. _____ Monument

Re-estab. _____ Survey _____

Land Status US

6. Signed Wm. Steers Title Land Surveyor

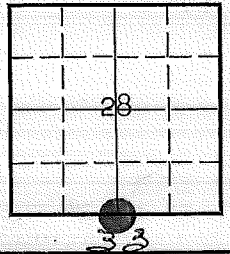
Date 4-66

LAND CORNER RECORD

V-11 5680-2

1. T 24S R 10E No. V-11 Cor. 1/4 Mer. W State Oregon N. F. Deschutes Dist. Crescent

2. Corner Status



7. Photo Identification

Photo No. _____

Ident. By: _____

8. Plane Coordinate Position Data

State _____ Zone _____

X _____

Y _____

Estab. By _____

Field Book No. _____

Where Filed _____

9. Evaluation

Authentic _____

Needs Verif. Monument

Re-estab. Survey _____

Land Status _____

3. Original Description _____ Vol. _____ Page _____ Where Recorded _____

4. Description of Corners: 1/4 Section corner common to Sections 28 and 33

Original notes:

"Set post for 1/4 Sec. cor.; from which

(1) A pine, 10 ins. diam., bears S18°W, 38 lks. dist.

(2) " " 20 " " " NO5°W, 102 " "

5. Investigation Notes:

At the corner I found bearing tree number 2 to be in good condition. I located the corner from the bearing and distance in the notes. I found a pile of rocks at this location and the remains of an extremely decayed stump at the proper location for bearing tree number 1.

6. Signed Wm. Steers Title Land Surveyor Date 4-66

PERPETUATION RECORD

10. Monument: I blazed and scribed one new bearing tree and monumented to the corner with a 2 inch galvanized iron pipe w/brass cap, 30 inches long, set 24 inches into the ground and marked it:

T24S R10E

1/4 Sec 28
 Sec 33

Reg. No. 622

11. -Accessories From which:

(2) A ponderosa pine 30.5 inches in diameter, bears N05°W, a distance of 66.5 feet to a 60d nail in the base of the tree.

A lodgepole pine 9.3 inches in diameter, scribed 1/4S33BT bears S59°E a distance of 27.4 feet to a 60d nail in the base of the tree.

Field Book _____ Page _____

12. Set By Wm. Steers Title Land Surveyor
License ORE 622 Agency Gil.Tbr.Co. Date 4-66

13. Recorded By _____ Volume _____ Page _____
(Agency)

(Date) (City) (County) (State)

14. Remarks: 6-29-83 Steve Chamberlin ST found....
BCSP as described above. 30" P. pine brs N05°W @ 67.0 Ft blaze healed over.
10" LP Pine " S59°E @ 28.0 " B/S 1/4 S33 BT

Corner located 60' South of sign board.

Index
File No. 1271

CORNER RECORD (SEARCH) Contract or

(Ref. FSM 7151.4)

Survey No. 5304H14964BN Cor. No. V-12

T 24 S. R. 10 E.

R.D. CRESCENT

County KLAMATH

E/16 Cor. of

Merid. Willamette

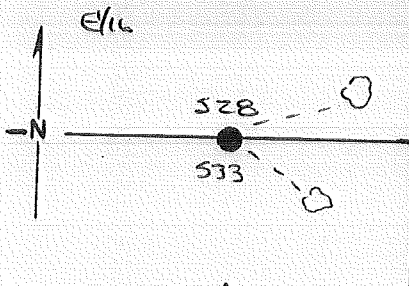
N.F. Deschutes

State Oregon

Section 28
33

CORNER DIAGRAM, per legend

DESCRIBE CORNER MONUMENT FOUND



N.A.

DESCRIBE BEARING TREES OR OTHER OFFICIAL ACCESSORIES FOUND

N.A.

PHOTO IDENTIFICATION DATA

Photo No. _____
Filed At. _____
Object Ident. _____
Ident. By _____
Signature _____

DESCRIBE CORNER LOCATION RELATIVE TO NEAR-BY FEATURES, ALSO HOW TO REACH CORNER

FROM JUNCTION OF ROADS #9775 & #9772 PROCEED
N.W.'LY 0.3 MILE ALONG #9775 - 4" x 4" WOOD POST
& BOUNDARY TAGS ON NORTH EDGE OF ROAD
IS 752' NORTH OF CORNER

CORNER LEGEND:

- | | | |
|--------|------------|------------------------|
| FS or | Unverified | |
| Contr. | Other | |
| ○ | ◇ | Searched For/Not Found |
| ⊗ | ⊗ | Evidence Found/Accept. |
| ● | ◆ | Permanent Mon. Set/Pd. |

Searched By:

Title

Division

Headquarters

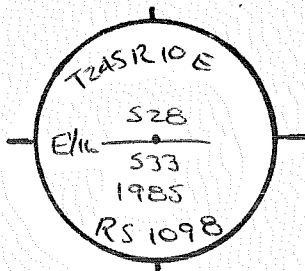
Date

CORNER RECORD (PERPETUATION)

MONUMENT. DESCRIBE NEW MONUMENT SET, OR WORK DONE TO PRESERVE EXISTING MONUMENT

SET 2" x 30" ALUM. PIPE w/ 2 1/2" ALUM. CAP
26" IN GROUND

MONUMENT STAMPED



9

ACCESSORIES DESCRIBE NEW BT'S WITNESS OBJECTS ETC. ESTABLISHED, OR WORK DONE TO PRESERVE EXISTING EVIDENCE

7" L.P. PINE N66°E - 54.7' "E 1/16 528 BT"
9" P. PINE S51°E - 41.3' "E 1/16 533 BT"
6' F.G. POST 2.7' SOUTH W/DECALS "BM-102" & "LSM-170"
B.T.'s HAVE TAGS 54-3, 54-9, 60D NAIL & 1 1/2" ALUM. DISK "PLS 1098" @ SIDE-CENTER BASE

10

Work Done By C.W. COOK Title SURVEYOR Date 5-85 State Registration No. PLS 1098
or Agency

Plat or Record Prepared? Yes No Filed At KLAM. Co. Surveyor's Office Date

11

History of Surveys, G.L.O., etc. G.L.O. - H. MELDRUM - 1879

12

Index File No. 1271

T. 24 S., R. 10 E., W.M.

Contract or Surv. No. 5304H149648N

Cor. V-12

13

Index
File No. 1371

CORNER RECORD (SEARCH) Contract or
(Ref. FSM 7151.4) Survey No. 5304H149L4EN

Cor. No. 1-13

T 24 S. R. 10 E.

R.D. CRESCENT

County KLAMATH

SEC Cor. of 27/27
32/34

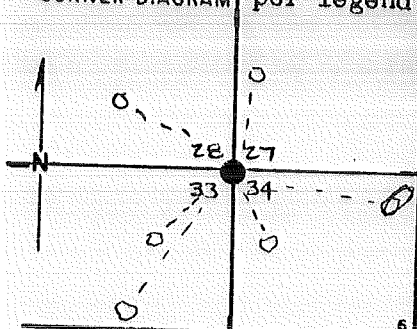
Merid. Willamette

N.F. Deschutes

State Oregon

Section 32/34

CORNER DIAGRAM, per legend



DESCRIBE CORNER MONUMENT FOUND

2" G.I.P. w/2 1/2" BRASS CAP (1966)

T24S10E

IMPROPERLY RESTORED -

524527
533/534

REMOVED BY STEERS 5-85

REG. NO. 622

DESCRIBE BEARING TREES OR OTHER OFFICIAL ACCESSORIES FOUND

46" P. PINE N55°W - 42.5' FACE CLOSED

14" PINE WINDFALL S70°E - 79.2' SCRIBES "34" VIS.

32" x 10' TALL PINE SNAG S33°W - 101.5' SCRIBES VIS.

PHOTO IDENTIFICATION DATA

Photo No. _____
Filed At. _____
Object Ident. _____
Ident. By _____
Signature _____

17" L.P. PINE (STEERS 1966) S38°W - 21.2'

DESCRIBE CORNER LOCATION RELATIVE TO NEAR-BY FEATURES, ALSO HOW TO REACH CORNER

FROM JUNCTION OF RDS. #9775 & #9772 PROCEED WEST'LY 300'± TO 4x4 POST & BOUNDARY TAGS ON SOUTH EDGE RD 9775 - CORNER IS 430' SOUTH

CORNER LEGEND:

- FS or Contr. Unverified Other
- Searched For/Not Found
- Evidence Found/Accept.
- Permanent Mon. Set/Yd.

Searched By:

C. Val. Cook

Title

PLS

Division

Headquarters

Date

5-85

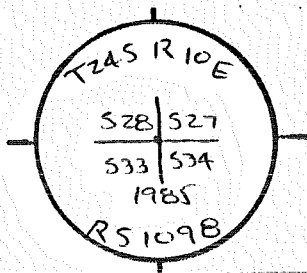
CORNER RECORD (PERPETUATION)

MONUMENT. DESCRIBE NEW MONUMENT SET, OR WORK DONE TO PRESERVE EXISTING MONUMENT

SET 2"x30" G.I.P. w/2 1/2" BRASS CAP

20" IN GROUND w/RING OF STONE

MONUMENT STAMPED



ACCESSORIES : DESCRIBE NEW BT'S WITNESS OBJECTS ETC. ESTABLISHED, OR WORK DONE TO PRESERVE EXISTING EVIDENCE

2" L.P. PINE 533°E - 31.2' "T245R10ES34BT"

3" L.P. PINE N10°E - 43.6' "T245R10ES27BT"

2' F.G. POST 1.6' NORTH & 1.5' SOUTH w/DECALS "BM-102" & "LSM-130"

ALL B.T.'s HAVE 60D NAIL IN SIDE-CENTER & USFS TAGS 54-3, 54-4 -

NEW B.T.'s HAVE 1 1/2" ALUM. DISK "PLS 1098" ON NAIL

Work Done By C.W. COOK Title SURVEYOR Date 5-85 State Registration No. or Agency PLS 1098

Established Cor. Record Prepared? Yes No Filed At KLAM. Co. Surveyor's Office Date _____

History of Surveys, G.L.O., etc.
G.L.O. - H. MELDRUM - 1879
18" PINE N53°W - 54 LKS.
6" PINE N82°E - 170 LKS.
10" PINE S70°E - 120 LKS.
1.371 24" PINE S40°W - 152 LKS.

WILLIAM STEERS - 1960
PIPE / CAP

Index File No. 127 T 24 S. R. 10 E. W.M.

Contract or Surv. No. 530AH/49LARA/Cor. 1/-13

USDA-FOREST SERVICE

Index

File No. 1571

T 24S R. 10E

Merid. Will.

CORNER RECORD (SEARCH)

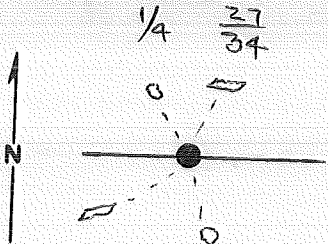
(Ref. FSM 7151.4)

Tract or Survey No. 5304H149648N Cor No. V-15

R.D. CRES. County KLAM.

N.F. DES. State ORE. $\frac{1}{4}$ $\frac{27}{34}$

CORNER DIAGRAM



DESCRIBE CORNER MONUMENT FOUND

NONE

DESCRIBE BEARING TREES OR OTHER OFFICIAL ACCESSORIES FOUND 2

DEAD & DOWN PINE - 8" x 1' HIGH STUB IN PLACE
N12°E - 44.9' TO EST. FACE (ORIG.)

DEAD & DOWN PINE - ROOT SYSTEM IN PLACE
S41°W - 35.6' TO EST. FACE (ORIG.)

Y.M.L.P. "4/8/45 VWD" ON 12" L.P. PINE IN VICINITY 3

DESCRIBE CORNER LOCATION RELATIVE TO NEAR-BY FEATURES, ALSO HOW TO REACH CORNER

CORNER FALLS ON NORTH EDGE OF
CLEAR-CUT 1200' NORTH OF ROAD
#19775

PHOTO IDENTIFICATION DATA

Photo No. _____

Filed At. _____

Object Ident. _____

Ident. By _____

Signature _____ 7

PLANE COORDINATE POSITION DATA

State _____ Zone _____

X _____

Y _____

Estab. By _____

Agency _____ 8

Signature

Title

Division

Headquarters

Date

1975-52 (3. 68)

CORNER RECORD (PERPETUATION)

MONUMENT: DESCRIBE NEW MONUMENT SET, OR WORK DONE TO PRESERVE EXISTING MONUMENT

2" x 30" ALUM. PIPE w/ 2 1/2" ALUM. CAP
29" IN GROUND

T24SR10E
1/4 $\frac{527}{534}$
1985
RS 1098

ACCESSORIES: DESCRIBE NEW BT'S WITNESS OBJECTS ETC. ESTABLISHED, OR WORK DONE TO PRESERVE EXISTING EVIDENCE

8" L.P. PINE N30°W - 49.9'
7" L.P. PINE S4°E - 76.5'
6' F.G. POST S45°W - 1.4'

Work Done By: C.W. COOK Title: LS Date: 5/85 State Registration No. or Agency: PLS 1098

Certified Cor. Record Prepared? (Yes) No Filed At: KLAM. CO. SURV. OFF. Date

REMARKS

H. MELORUM - 1879

~~8" L.P. PINE N30°W -~~

9" PINE N12°E - 68 LKS. (44.9')

8" PINE S43°W - 54 LKS. (35.6')

Index File No.
1571

T. 24S R. 10E W.M.

Tract or Surv. No.

5304H1A9648N

Cor. V-95

Index
File No. 1771

CORNER RECORD (SEARCH) Contract or

(Ref. FSM 7151.4)

T 24 S. R. 10 E. R.D. CRES.

Survey No. 5304H14964B No. V-17

Merid. Willamette

N.F. Deschutes

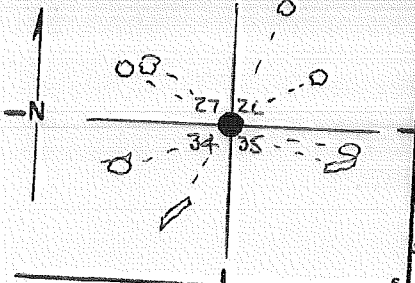
County KLAM.

State Oregon

Cor. 17
SEC. 27/2C Cor. of 34/35

CORNER DIAGRAM, per legend

DESCRIBE CORNER MONUMENT FOUND



NONE

DESCRIBE BEARING TREES OR OTHER OFFICIAL ACCESSORIES FOUND

14" x 16" HIGH PINE STUB N63°E-45.3' (ORIG.)

DEAD & DOWN BADLY ROTTED PINE S66°E-18.1' T (ORIG.)

DEAD & DOWN BADLY ROTTED PINE S36°W-53.8' T (ORIG.)

10" x 18" HIGH PINE STUB N64°W-33.3' (ORIG.)

DESCRIBE CORNER LOCATION RELATIVE TO NEAR-BY FEATURES, ALSO HOW TO REACH CORNER

CORNER FALLS 2000' ± NORTH OF
ROAD # 9775

PHOTO IDENTIFICATION DATA

Photo No. _____
Filed At. _____
Object Ident. _____
Ident. By _____
Signature _____

CORNER LEGEND:

- | | |
|---------|--------------------------|
| FS or | Unverified |
| Constr. | Other |
| ○ | ◇ Searched For/Not Found |
| ⊗ | ⊗ Evidence Found/Accept. |
| ● | ◆ Permanent Mon. Set/Pd. |

Searched By:

Title

Division

Headquarters

Date

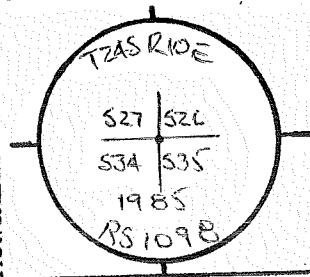
CORNER RECORD (PERPETUATION)

MONUMENT: DESCRIBE NEW MONUMENT SET, OR WORK DONE TO PRESERVE EXISTING MONUMENT

2" x 30" G.I.P. w/ 2 1/2" BRASS CAP

26" IN GROUND

MONUMENT STAMPED



9

ACCESSORIES: DESCRIBE NEW BT'S WITNESS OBJECTS ETC. ESTABLISHED, OR WORK DONE TO PRESERVE EXISTING EVIDENCE

14" P. PINE N66°W - 73.5'

17" P. PINE N11°E - 10.1'

12" P. PINE S79°E - 61.25'

8" L.P. PINE S40°W - 32.6'

6" F.G. POST N68°E - 2.5'

10

Work Done By C.W. COOK Title LS Date 3/85 State Registration No. or Agency PLS 1098

Plat or Cor. Record Prepared? Yes No Filed At KLAM Co. Surveyor's Office Date _____

11

History of Surveys, G.L.O., etc.

<u>H. MELORUM - 1879</u>	<u>10" PINE N67°E - 68 LKS. (44.9')</u>
	<u>7" PINE S65°E - 27 LKS. (17.8')</u>
	<u>7" PINE S38°W - 81 LKS. (53.5')</u>
	<u>8" PINE N62°W - 50 LKS. (33.0')</u>

12

Index File No
1771

T.24 S., R.10 E., W.M.

Contract or Surv. No
5304H149648 N

Cor. V-17

13

Index File No. 1971

CORNER RECORD (SEARCH)
(Ref. FSM 7151.4)

Tract or Survey No.

Cor. No. V-19

T 24 S R. 10 E

R.D. CRESCENT

County KLAMATH

746 Sec 26

Merid. WMP

N.F. DES

State OR

N/4 Cor Sec 35

CORNER DIAGRAM

26

35

DESCRIBE CORNER MONUMENT FOUND

DESCRIBE BEARING TREES OR OTHER OFFICIAL ACCESSORIES FOUND

1 BT Dead & Down w/ scribes
1 BT " "

PHOTO IDENTIFICATION DATA

Photo No. _____
Filed At. _____
Object Ident. _____
Ident. By _____
Signature _____

PLANE COORDINATE POSITION DATA

State _____ Zone _____

Inst. By _____
Agency _____

DESCRIBE CORNER LOCATION RELATIVE TO NEAR-BY FEATURES, ALSO HOW TO REACH CORNER

Signature

Title

Division

Headquarters

Date

CORNER RECORD (PERPETUATION)

MONUMENT
STAMPED:

MONUMENT: DESCRIBE NEW MONUMENT SET, OR WORK DONE TO PRESERVE EXISTING MONUMENT

SET "X30" BOSP RSG. 6"

T2AS R 100
 $\frac{1}{4} \frac{526}{535}$
 RPLS 622

9

ACCESSORIES: DESCRIBE NEW BT'S WITNESS OBJECTS ETC. ESTABLISHED, OR WORK DONE TO PRESERVE EXISTING EVIDENCE

9" LP PLS 562 W 185 ft. to 50d nail base
 4" " " NOSE 145 ft. " " " " "

FOUND BOTH ORIGINAL BT'S DEAD/DOWN. STEERS BT'S O.K.

10

Work Done By WF STEERS Title PLS Date 7/12/58 State Registration No. or Agency OR-622

Certified Cor. Record Prepared? Yes No Filed At: _____ Date _____ 11

REMARKS

Mike Heath - ST. - 6/28/83

Index File No. 1971 T 2AS R. 10E M.

Tract or Surv. No.

Cor. V-19 12
13

Index
File No. 2171

CORNER RECORD (SEARCH) Contract or

(Ref. FSM 7151.4)

Survey No. 5304H1496AB

Cor.

T 24 S. R. 10 E. R.D. CRES.

County KLAM.

Section 26 of 35/36

Merid. Willamette

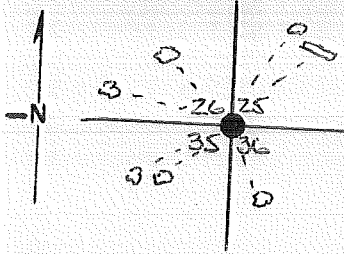
N.F. Deschutes

State Oregon

Cor. of

CORNER DIAGRAM per legend

DESCRIBE CORNER MONUMENT FOUND



NONE (1/2" RE-BAR 575°W-1.2'
NOT OF RECORD)

DESCRIBE BEARING TREES OR OTHER OFFICIAL ACCESSORIES FOUND

24" P. PINE N45°W-15.5' (ORIG.)

12" DEAD & DOWN PINE N66°E-40.6' (ORIG. - OUT OF POSITION)

21" P. PINE S30°E-52.5' (ORIG.)

26" x 1' HIGH PINE STUMP S41°W-48.6' (ORIG.)

PHOTO IDENTIFICATION DATA

Photo No. _____
Filed At. _____
Object Ident. _____
Ident. By _____
Signature _____

DESCRIBE CORNER LOCATION RELATIVE TO NEAR-BY FEATURES, ALSO HOW TO REACH CORNER

CORNER FALLS 18 1/2' WEST OF ROAD -
(CRES. NORTH & SOUTH) - SEE MAP

CORNER LEGEND:

- | | | |
|--------|------------|------------------------|
| FS or | Unverified | |
| Contr. | Other | |
| ○ | ◇ | Searched For/Not Found |
| ⊗ | ⊗ | Evidence Found/Accept. |
| ● | ◆ | Permanent Mon. Set/Fd. |

Searched By:

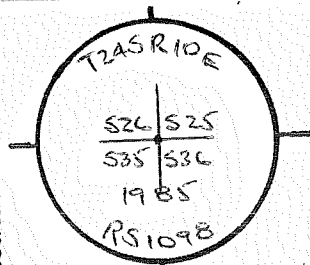
Title _____ Division _____ Headquarters _____ Date _____

CORNER RECORD (PERPETUATION)

MONUMENT: DESCRIBE NEW MONUMENT SET, OR WORK DONE TO PRESERVE EXISTING MONUMENT

2" x 30" ALUM. PIPE w/ 3" ALUM. CAP
29" IN GROUND

MONUMENT STAMPED



9

ACCESSORIES DESCRIBE NEW BT'S WITNESS OBJECTS ETC. ESTABLISHED, OR WORK DONE TO PRESERVE EXISTING EVIDENCE

16" P. PINE N36°E - 51.8'

15" P. PINE N83°W - 127.9'

16" P. PINE S50°W - 97.2'

6' F.G. POST 1.2' EAST

10

Work Done By C.W. COOK Title LS Date 4/85 State Registration No. PLS 1098
or Agency

Plan of Certified Cor Record Prepared? Yes No Filed At KLAM Co. Surveyor's Office Date

11

History of Surveys, G.L.O., etc.

H. MELORUM - 1879

18" PINE N44°W - 22 LKS. (14.5')

9" PINE N50°E - 50 LKS. (33.0')

12" PINE S28°E - 79 LKS. (52.1')

24" PINE S41°W - 72 LKS. (47.5')

12

Index File No
2171

T.24 S., R.10 E., W.M.

Contract or Surv. No
5304H149648N

Cor. V-21

13

Index
File No. 2371

CORNER RECORD (SEARCH) Contract or
(Ref. FSM 7151.4) Survey No. _____

Cor.
No. V-23

T 24 S. R. 10 E.

R.D. CRESCENT County KLAMATH

5/4 Cor. of
Section 25

Merid. Willamette

N.F. Deschutes State Oregon

CORNER DIAGRAM, per legend

DESCRIBE CORNER MONUMENT FOUND

25

1/2" REBAR RISING 6" (NOT AT PROPER GLO CALL)

36

DESCRIBE BEARING TREES OR OTHER OFFICIAL ACCESSORIES FOUND

15" P. Pine - N40°E @ 17° - Dead/Decaying (FND BLADE W/SCRIBE)
38" " - S21°W @ 33° - TIP OF SCRIBING VISIBLE FAINTLY.

PHOTO IDENTIFICATION DATA

Photo No. _____

Filed At. _____

Object Ident. _____

Ident. By _____

Signature

CORNER LEGEND:

- | | | |
|----------------------------------|-------------------------------------|------------------------|
| FS or | Unverified | |
| Contr. | Other | |
| <input type="radio"/> | <input type="checkbox"/> | Searched For/Not Found |
| <input checked="" type="radio"/> | <input checked="" type="checkbox"/> | Evidence Found/Accept. |
| <input type="radio"/> | <input checked="" type="checkbox"/> | Permanent Mon. Set/Fd. |

DESCRIBE CORNER LOCATION RELATIVE TO NEAR-BY FEATURES, ALSO HOW TO REACH CORNER

Searched By: Mike Heath

Title
ST

Division
S.O.

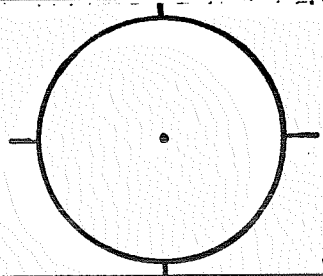
Headquarters
BEND

Date
6-28-83

CORNER RECORD (PERPETUATION)

MONUMENT : DESCRIBE NEW MONUMENT SET, OR WORK DONE TO PRESERVE EXISTING MONUMENT

MONUMENT STAMPED



ACCESSORIES : DESCRIBE NEW BT'S WITNESS OBJECTS ETC. ESTABLISHED, OR WORK DONE TO PRESERVE EXISTING EVIDENCE

Work Done By _____ Title _____ Date _____ State Registration No. or Agency _____

Plat or Cor. Record Prepared? Yes No Filed At: _____ Co. Surveyor's Office Date _____

History of Surveys, G.L.O., etc. POST
PINE 18" N20W 28 1/2s
" 36" S38°W 54 "

Index File No. T. S., R. E., W.M. Contract or Surv. No. Cor.

2371

V-23

USDA-FOREST SERVICE

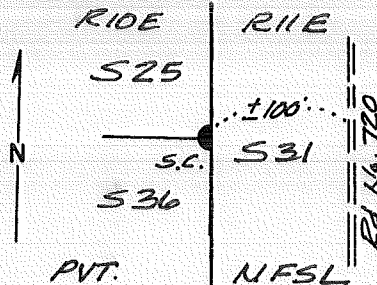
Index
File No. V-25T 245 R. 10EMerid. Willam.

CORNER RECORD (SEARCH)

(Ref. FSM 7151.4)

R.D. Crescent County KlamathN.F. Deschutes State OregonCont. No. 53-0466-7-03451Tract or
Survey No. Cal. 7-1 Cor.
No. _____

CORNER DIAGRAM



DESCRIBE CORNER MONUMENT FOUND

2 1/2" brass cap 4" above grnd. marked:

T 245
R10E R11E
S251
S361 S31
R5622

DESCRIBE BEARING TREES OR OTHER OFFICIAL ACCESSORIES FOUND

10" L.P. brs. N 54°W 96.3'

12" dbl. L.P. brs. S 74°W 94.5'

P.P. stump brs. N 35°W 24.0' (orig.)

24" L.P. brs. S 06°E 48.7' dead

PHOTO IDENTIFICATION DATA

Photo No. _____

Filed At. _____

Object Ident. _____

Ident. By _____

Signature

PLANE COORDINATE POSITION DATA

State _____ Zone _____

X _____

Y _____

Estob. By _____

Agency

DESCRIBE CORNER LOCATION RELATIVE TO NEAR-BY FEATURES, ALSO HOW TO REACH CORNER

Take Rd. no. MB-13 from Hwy. 31 Southwesterly
1/2 mi. to Rd. No. MB-7. Take MB-7 westerly 0.4 mi.
to Rd. No. 720. Take 720 southerly 1.5 mi.
Corner is ± 100 ft. west.

Signature

Title

Division

Headquarters

Date

FS-7100-52 (3/68)

P.L.S.

Bend

Dec. 87

Robert M. Karl

CORNER RECORD (PERPETUATION)

MONUMENT: DESCRIBE NEW MONUMENT SET, OR WORK DONE TO PRESERVE EXISTING MONUMENT

None

9

ACCESSORIES: DESCRIBE NEW BT'S WITNESS OBJECTS ETC. ESTABLISHED, OR WORK DONE TO PRESERVE EXISTING EVIDENCE

None

10

Work Done By B. Karl Title P.L.S. Date Dec. 87 State Registration No. Dr. P.L.S. 1642
or Agency _____ Date _____

Certified Cor. Record Prepared? Yes No Filed At: _____

11

REMARKS

Witness to Cor. - Russell Karl Jr., P.L.S.

12

Index File No. V-25 T. 24S R. 10E W.M.

Tract or Surv. No. _____

Cor. _____

13

Index
File No. 272

CORNER RECORD (SEARCH) Contract or

(Ref. FSM 7151.4)

Survey No. 5304H149048 No. W-2

T 24 S. R. 10 E. R.D. CRES.

Merid. Willamette

N.F. Deschutes

County KLAM.

State Oregon


Cor. NW 1/4 Cor. of

Section 31

CORNER DIAGRAM per legend

DESCRIBE CORNER MONUMENT FOUND

NW 1/4 531



DESCRIBE BEARING TREES OR OTHER OFFICIAL ACCESSORIES FOUND

PHOTO IDENTIFICATION DATA

Photo No. _____

Filed At. _____

Object Ident. _____

Ident. By _____

Signature _____

DESCRIBE CORNER LOCATION RELATIVE TO NEAR-BY FEATURES, ALSO HOW TO REACH CORNER

CORNER IS 500' W WEST OF ROAD
9760. 4x4 WOOD POST $\frac{1}{2}$ K-TAG
ON EDGE OF ROAD

CORNER LEGEND:

- | | | |
|---|---|------------------------|
| ○ | ◇ | Searched For/Not Found |
| ⊗ | ⊗ | Evidence Found/Accept. |
| ● | ◆ | Permanent Mon. Set/Fd. |

Searched By: _____

Title _____

Division _____

Headquarters _____


Date _____

CORNER RECORD (PERPETUATION)

MONUMENT: DESCRIBE NEW MONUMENT SET, OR WORK DONE TO PRESERVE EXISTING MONUMENT

SET 2" x 30" G.I.P. W/ 2 1/2" BRASS CAP
29" IN GROUND

MONUMENT STAMPED



9

ACCESSORIES DESCRIBE NEW BT'S WITNESS OBJECTS ETC. ESTABLISHED, OR WORK DONE TO PRESERVE EXISTING EVIDENCE

6" P. PINE N38°E - 9.2'
6" P. PINE N46°W - 45.1'
6" F.G. POSTS 2.3' EAST & 2.6' SOUTH

10

Work Done By C.W. COOK Title LS Date 8/85 State Registration No. PLS 1098
or Agency

Plat. or Cor. Record Prepared? Yes No Filed At KLAM. Co. Surveyor's Office Date

11

History of Surveys, G.L.O., etc.

Index File No 272

T. 24 S., R. 10 E., W.M.

Contract or Surv. No 5304H149648N

Cor. W-2

12

13

Index
File No. 372

CORNER RECORD (SEARCH) Contract or

(Ref. FSM 7151.4)

Survey No. 5304H149648N No. W-3

T 24 S. R. 10 E. R.D. CRES.

County KLAM.

Cor. W-3

No. W-72

Merid. Willamette

N.F. Deschutes

State Oregon

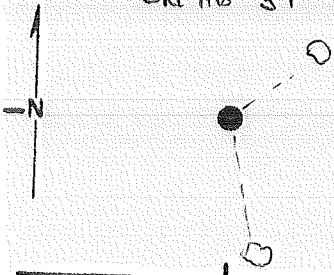
CN 1/16 Cor. of

Section 31

CORNER DIAGRAM, per Legend

DESCRIBE CORNER MONUMENT FOUND

CN 1/16 31



DESCRIBE BEARING TREES OR OTHER OFFICIAL ACCESSORIES FOUND

PHOTO IDENTIFICATION DATA

Photo No. _____
Filed At. _____
Object Ident. _____
Ident. By _____

DESCRIBE CORNER LOCATION RELATIVE TO NEAR-BY FEATURES, ALSO HOW TO REACH CORNER

CORNER FALLS 300-400' EAST OF
ROAD # 9760 - 4x4 WOOD POST &
K-TAG ON EDGE OF ROAD

CORNER LEGEND:

- | | | |
|---|---|------------------------|
| ○ | ◇ | Searched For/Not Found |
| ⊗ | ⊗ | Evidence Found/Accept. |
| ● | ◆ | Permanent Mon. Set/Fd. |

Searched By:

Title

Division

Headquarters

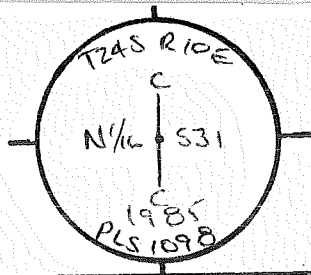
Date

CORNER RECORD (PERPETUATION)

MONUMENT: DESCRIBE NEW MONUMENT SET, OR WORK DONE TO PRESERVE EXISTING MONUMENT

SET 2" x 30" G.I.P. w/ 2 1/2" BRASS CAP
25" IN GROUND w/ MOUND OF ROCK

MONUMENT STAMPED



ACCESSORIES: DESCRIBE NEW BT'S WITNESS OBJECTS ETC. ESTABLISHED, OR WORK DONE TO PRESERVE EXISTING EVIDENCE

12" L.P. PINE NS 8 1/2° E - 40.7'
5" P. PINE S 4° E - 134.8'
6' F.G. POSTS 2.1' WEST & 2.8' EAST

10

Work Done By C.W. COOK Title LS Date 7/85 State Registration No. or Agency PLS 1098

Plan of Cor. Record Prepared? Yes No Filed At KLAM Co. Surveyor's Office Date _____

11

History of Surveys, G.L.O., etc.

Index File No
372

T. 24 S., R. 10 E., W.M.

Contract or Surv. No
5304H149648N

Cor.
W-3

12

13

Index
File No. 47Z

CORNER RECORD (SEARCH) Contract or

(Ref. FSM 7151.4)

Survey No. 5304(119648) No. W1-4 Cor.

T 24 S. R. 10 E. R.D. CRES.

Merid. Willamette

N.F. Deschutes

County KLAM.


State Oregon

NE 1/4 Cor. of

Section 31

CORNER DIAGRAM, per legend

NE 1/4 S31



DESCRIBE CORNER MONUMENT FOUND

DESCRIBE BEARING TREES OR OTHER OFFICIAL ACCESSORIES FOUND

PHOTO IDENTIFICATION DATA

Photo No. _____
Filed At. _____
Object Ident. _____
Ident. By _____
Signature _____

DESCRIBE CORNER LOCATION RELATIVE TO NEAR-BY FEATURES, ALSO HOW TO REACH CORNER

CORNER FALLS 1600-1700' EAST OF ROAD
#9760- 4x4 WOOD POST & K-TAG
ON EDGE OF ROAD

CORNER LEGEND:

- FS or Contr. Unverified Other
- Searched For/Not Found
- Evidence Found/Accept.
- Permanent Mon. Set/Fd.

Searched By:

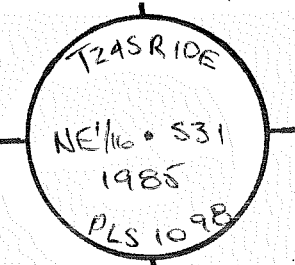
Title _____ Division _____ Headquarters _____ Date _____

CORNER RECORD (PERPETUATION)

MONUMENT: DESCRIBE NEW MONUMENT SET, OR WORK DONE TO PRESERVE EXISTING MONUMENT

SET 2" x 30" G.I.P. w/ 2 1/2" BRASS CAP
2 9" IN GROUND

MONUMENT STAMPED



9

ACCESSORIES: DESCRIBE NEW BT'S WITNESS OBJECTS ETC. ESTABLISHED, OR WORK DONE TO PRESERVE EXISTING EVIDENCE

5" P. PINE S36 1/2° W - 23.3'

8" P. PINE N30° W - 8.9'

6' F.G. POSTS 2.1' NORTH & 2.0' WEST

10

Work Done By C.W. COOK Title LS Date 7/85 State Registration No. PLS 1098
or Agency

Flat or Record Prepared? No Filed At KLAM Co. Surveyor's Office Date

11

History of Surveys, G.L.O., etc.

12

Index File No 472 T. 24 S., R. 10 E., W.M. Contract or Surv. No 5304H149648N Cor. W-4

13

Index
File No. 57Z

CORNER RECORD (SEARCH) Contract or

(Ref. FSM 7151.4)

Survey No. 53041149648N No. W-5

T 24 S. R. 10 E. R.D. CRES.

County KLAM.

Merid. Willamette

N.F. Deschutes

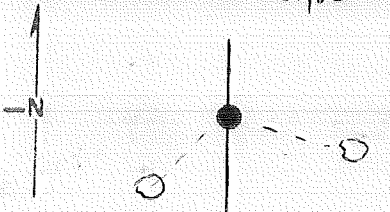
State Oregon

N¹/₄ Cor. of

Section 31/32

CORNER DIAGRAM per legend

N¹/₄ 31/32



DESCRIBE CORNER MONUMENT FOUND

DESCRIBE BEARING TREES OR OTHER OFFICIAL ACCESSORIES FOUND

DESCRIBE CORNER LOCATION RELATIVE TO NEAR-BY FEATURES, ALSO HOW TO REACH CORNER

PHOTO IDENTIFICATION DATA

Photo No. _____
Filed At _____
Object Ident. _____
Ident. By _____

Signature

CORNER LEGEND:

- | | | |
|----------------------------------|-------------------------------------|------------------------|
| FS or
Contr. | Unverified
Other | |
| <input type="radio"/> | <input type="checkbox"/> | Searched For/Not Found |
| <input checked="" type="radio"/> | <input checked="" type="checkbox"/> | Evidence Found/Accept. |
| <input checked="" type="radio"/> | <input checked="" type="checkbox"/> | Permanent Mon. Set/Fd. |

CORNER FALLS @ N.W. CORNER OF
CLEAR-CUT - SERIES OF LOOP
ROADS TO THE NORTH - SEE MAP

Searched By:

Title

Division

Headquarters

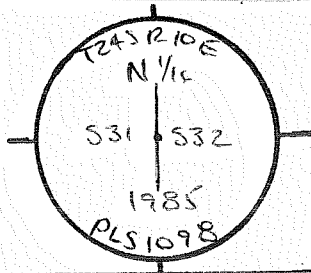
Date

CORNER RECORD (PERPETUATION)

MONUMENT: DESCRIBE NEW MONUMENT SET, OR WORK DONE TO PRESERVE EXISTING MONUMENT

SET 2" x 30" C.I.P. w/ 1/2" BRASS CAP
26" IN GROUND

MONUMENT STAMPED



9

ACCESSORIES: DESCRIBE NEW BT'S WITNESS OBJECTS ETC. ESTABLISHED, OR WORK DONE TO PRESERVE EXISTING EVIDENCE

9" P. PINE S86°E - 107.1'
5" P. PINE S44°W - 35.7'
6' F.G. POSTER 2.9' SOUTH

10

Work Done By C.W. COOK Title LS Date 7/85 State Registration No. or Agency PLS 1098

Plat DE Cor. Record Prepared Yes No Filed At KLAM. Co. Surveyor's Office Date _____

11

History
of
Surveys,
G.L.O.,
etc.

Index File No
572

T.24 S., R.10 E., W.M.

Contract or Surv. No
5304H149648N

Cor. W-5

12

13

USDA-FOREST SERVICE

Index

File No. 772

CORNER RECORD (SEARCH)

(Ref. FSM 7151.4)

T 24S R. 10E

R.D. CRES.

County KLAM.

Tract or Survey No. 5304H149LASH Cor No. W-7

Merid. will

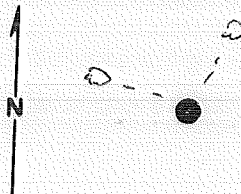
N.F. DES.

State ORE.

CM 1/6 32

CORNER DIAGRAM

CM 1/6 32



DESCRIBE CORNER MONUMENT FOUND

DESCRIBE BEARING TREES OR OTHER OFFICIAL ACCESSORIES FOUND

DESCRIBE CORNER LOCATION RELATIVE TO NEAR-BY FEATURES, ALSO HOW TO REACH CORNER

CORNER FALLS 20' NORTH OF SKID ROAD -
S70°W x N70°E - ON EAST WEST EDGE OF
CLEAR CUT

PHOTO IDENTIFICATION DATA

Photo No. _____

Filed At. _____

Object Ident. _____

Ident. By _____

Signature

PLANE COORDINATE POSITION DATA

State _____ Zone _____

X _____

Y _____

Estab. By _____

Agency

Signature

Title

Division

Headquarters

Date

7100-52 (3. 68)

CORNER RECORD (PERPETUATION)

MONUMENT: DESCRIBE NEW MONUMENT SET, OR WORK DONE TO PRESERVE EXISTING MONUMENT

2"x30" ALUM. PIPE w/2 1/2" ALUM. CAP
28" IN GROUND

T245 R1
C
N/4 S 2
C
198
PLS 10 8

ACCESSORIES : DESCRIBE NEW BT'S WITNESS OBJECTS ETC. ESTABLISHED, OR WORK DONE TO PRESERVE EXISTING EVIDENCE

8" P. PINE N83°W - 28.7'
8" P. PINE N20°E - 35.65'
6' F.C. POSTS 1.8' NORTH & 1.8' WEST

Work Done By C.W. COOK Title LS Date 10/85 State Registration No. or Agency PLS 1098

Certified Cor. Record Prepared? Yes No Filed At: KLAM. CO. SURV. OFF. Date

REMARKS

Index File No. 772 T.245 R.10E W.M.

Tract or Surv. No. S304H149648N

Cor. 1-7

USDA-FOREST SERVICE

Index

File No. 872

CORNER RECORD (SEARCH)

(Ref. FSM 7151.4)

Tract or

Survey No. 5304449698 No. W-8

Cor

T ZAS R. 10E

R.D. CRES.

County KLAM.

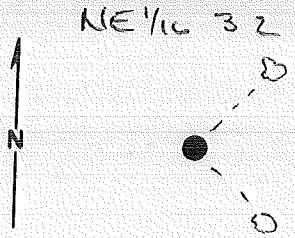
Merid. WILL.

N.F. DES.

State ORE.

NE 1/4 32

CORNER DIAGRAM



DESCRIBE CORNER MONUMENT FOUND

DESCRIBE BEARING TREES OR OTHER OFFICIAL ACCESSORIES FOUND

DESCRIBE CORNER LOCATION RELATIVE TO NEAR-BY FEATURES, ALSO HOW TO REACH CORNER

CORNER FALLS @ N.W. CORNER OF TIMBER
IN CLEAR-CUT

PHOTO IDENTIFICATION DATA

Photo No. _____

Filed At. _____

Object Ident. _____

Ident. By _____

Signature

PLANE COORDINATE POSITION DATA

State _____ Zone _____

X _____

Y _____

Estab. By _____

Agency

Signature

Title

Division

Headquarters




Date

7100-52 (3. 68)

CORNER RECORD (PERPETUATION)


MONUMENT: DESCRIBE NEW MONUMENT SET, OR WORK DONE TO PRESERVE EXISTING MONUMENT

2" x 30" ALUM. PIPE w/ 2 1/2" ALUM. CAP
25" IN GROUND w/ MOUND OF ROCK

T24SR10 
NE 1/4 S3 
1985
PLS 10 

ACCESSORIES : DESCRIBE NEW BT'S WITNESS OBJECTS ETC. ESTABLISHED, OR WORK DONE TO PRESERVE EXISTING EVIDENCE

9" P. PINE N40°E - 38.2'
9" P. PINE S38 1/2°E - 29.7'
6' F.G. POSTS 1.9' EAST & 2.1' SOUTH

Work Done By C.W. ROOK Title LS Date 10/85 State Registration No. PLS 109
or Agency 

Certified Cor. Record Prepared? Yes No Filed At: KLAM. CO. SURV. OFF. Date

REMARKS

FOUND A P. PINE w/ BLAZED FACES BUT NO SCRIBING
FACING CRUISER POST

Index File No.

872

T. 24S R. 10E W.M.

Tract or Surv. No.

5304H149648N

Cor.


W-8

Index File No. 972

CORNER RECORD (SEARCH) Contract or
(Ref. FSM 7151.4) Survey No. 530441A9C48N No. W-9

T S. R. E. R.D. CRESCENT County KLAMATH N^{1/4} Cor. of
Merid. Willamette N.F. Deschutes State Oregon Section 32|33

CORNER DIAGRAM per legend



DESCRIBE CORNER MONUMENT FOUND

N.A.

DESCRIBE BEARING TREES OR OTHER OFFICIAL ACCESSORIES FOUND

N.A.

DESCRIBE CORNER LOCATION RELATIVE TO NEAR-BY FEATURES, ALSO HOW TO REACH CORNER

FROM JUNCTION OF ROADS #9775 & #9775-700 PROCEED
S.W.'LY 0.55 MILES TO JUNC. - THEN WEST ON
ROAD 0.4 MILES - CORNER IS ON N.W. EDGE OF
ROAD (30')

PHOTO IDENTIFICATION DATA

Photo No. _____
Filed At. _____
Object Ident. _____
Ident. By _____
Signature _____

CORNER LEGEND:

- | | | |
|----------------------------------|-------------------------------------|------------------------|
| FS or | Unverified | |
| Contr. | Other | |
| <input type="radio"/> | <input type="checkbox"/> | Searched For/Not Found |
| <input checked="" type="radio"/> | <input checked="" type="checkbox"/> | Evidence Found/Accept. |
| <input checked="" type="radio"/> | <input checked="" type="checkbox"/> | Permanent Mon. Set/Fd. |

Searched By: _____

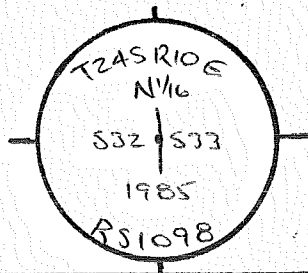
Title _____ Division _____ Headquarters _____ Date _____

CORNER RECORD (PERPETUATION)

MONUMENT. DESCRIBE NEW MONUMENT SET, OR WORK DONE TO PRESERVE EXISTING MONUMENT

SET 2" x 30" ALUM. PIPE w/ 2 1/2" ALUM. CAP
27" IN GROUND IN RING OF STONE

MONUMENT STAMPED



ACCESSORIES DESCRIBE NEW BT'S WITNESS OBJECTS ETC. ESTABLISHED, OR WORK DONE TO PRESERVE EXISTING EVIDENCE

7" P. PINE N41°W - 33.8' "N 1/4 S32 BT"

9" P. PINE S78°E - 50.1' "N 1/4 S33 BT"

6' F.C. POST 2.0' EAST & 1.7' SOUTH w/ DECALS "BM-102" & "LSM-130"

B.T.'S HAVE TAGS 54-3, 54-9, 60 D NAIL w/ ALUM. DISK "PLS 1098" @ SIDE-CENTER BASE

Work Done By C.W. COOK Title SURVEYOR Date 5-85 State Registration No. PLS 1098
or Agency

Plat or Record Prepared? (Yes) No Filed At KLAM. Co, Surveyor's Office Date

History of Surveys, G.L.O., etc. C.C.O. - H. MELDRUM - 1879

Index File No. 772 T. 24 S., R. 10 E., W.M. Contract or Surv. No. 5304H149648N Cor. W-9

Index
File No. 1172

CORNER RECORD (SEARCH) Contract or

(Ref. FSM 7151.4)

Survey No. 5304H14948N No. W-11

T 2A S. R. 10 E.

R.D. CRESCENT

County KLAMATH

CN 1/16 Cor. of

Merid. Willamette


N.F. Deschutes

State Oregon

Section 33

CORNER DIAGRAM, per legend

CN 1/16 SEC. 33



DESCRIBE CORNER MONUMENT FOUND

N.A.

DESCRIBE BEARING TREES OR OTHER OFFICIAL ACCESSORIES FOUND

N.A.

PHOTO IDENTIFICATION DATA

Photo No. _____

Filed At. _____

Object Ident. _____

Ident. By _____

Signature _____

DESCRIBE CORNER LOCATION RELATIVE TO NEAR-BY FEATURES, ALSO HOW TO REACH CORNER

FROM JUNCTION OF ROADS #9775 & #9775-700
PROCEED S.W.'LY 0.55 MILES TO 4"X4" POST AND
BOUNDARY TAG ON WEST EDGE ROAD 844' WEST OF
CORNER - CONTINUE SOUTH TO JUNCTION THEN EAST
850' TO POINT ON ROAD 150' E SOUTH OF CORNER

CORNER LEGEND:

FS or Unverified
Contr. Other

Searched For/Not Found

Evidence Found/Accept.

Permanent Mon. Set/Pd.

Searched By:

Title

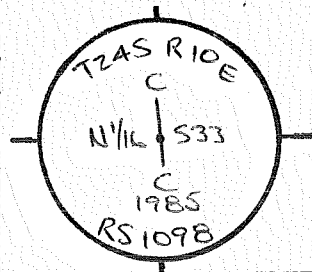
Division

Headquarters

Date

CORNER RECORD (PERPETUATION)

MONUMENT STAMPED



9

MONUMENT. DESCRIBE NEW MONUMENT SET, OR WORK DONE TO PRESERVE EXISTING MONUMENT

SET 2" x 30" ALUM. PIPE w/ 2 1/2" ALUM. CAP
28" IN GROUND

ACCESSORIES DESCRIBE NEW BT'S WITNESS OBJECTS ETC. ESTABLISHED, OR WORK DONE TO PRESERVE EXISTING EVIDENCE

8" L.P. PINE S86°W - 9.4' "CN 1/4 S33 BT"
6" L.P. PINE S79°E - 14.8' "CN 1/4 S33 BT"
6' F.G. POSTS 1.6' NORTH & 1.8' WEST w/ DECALS "BM-102" & "LSM-130"
B.T.'S HAVE TAGS 5A-3, 5A-9, 600 NAIL & 1 1/2" ALUM. DISK "PLS1098" @ SIDE-CENTER BASE

10

Work Done By C.W. COOK Title SURVEYOR Date 5-85 State Registration No. PLS1098
or Agency

Plat PE or Record Prepared? Yes No Filed At KLAM. Co. Surveyor's Office Date

11

History of Surveys, G.L.O., etc.
G.L.O. - MELDRUM - 1879

12

Index File No. 1172 T. 24 S., R. 10 E., W.M. Contract or Surv. No. 5304H149648N Cor. W-11


13

Index
File No. 1272

CORNER RECORD (SEARCH) Contract or
(Ref. FSM 7151.4) Survey No. 5304H1496AEN No. W-12

T 24 S. R. 10 E. R.D. CRESCENT County KLAMATH Cor. NE 1/4 of
Merid. Willamette N.F. Deschutes State Oregon Section 33

CORNER DIAGRAM, per legend



DESCRIBE CORNER MONUMENT FOUND

N.A.

DESCRIBE BEARING TREES OR OTHER OFFICIAL ACCESSORIES FOUND

N.A.

PHOTO IDENTIFICATION DATA

Photo No. _____
Filed At. _____
Object Ident. _____
Ident. By _____

Signature

DESCRIBE CORNER LOCATION RELATIVE TO NEAR-BY FEATURES, ALSO HOW TO REACH CORNER

FROM JUNCTION TO ROADS #9775 & #9772 PROCEED
WEST'LY ON #9775 TO A 4"X4" WOOD POST W/TACS
ON NORTH EDGE OF ROAD - 752' NORTH OF E 1/4 ~~33~~ ²⁸
AND 2050' N NORTH OF NE 1/4 33

CORNER LEGEND:

FS or Contr.	Unverified Other	
○	◇	Searched For/Not Found
⊗	⊗	Evidence Found/Accept.
●	◆	Permanent Mon. Set/Pd.

Searched By:

Title

Division

Headquarters

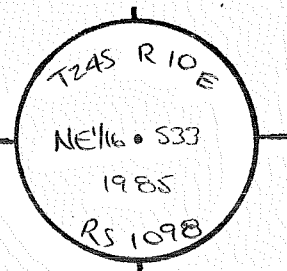
Date

CORNER RECORD (PERPETUATION)

MONUMENT. DESCRIBE NEW MONUMENT SET, OR WORK DONE TO PRESERVE EXISTING MONUMENT

SET 2" x 30" ALUM. PIPE w/ 2 1/2" ALUM. CAP
27" IN GROUND

MONUMENT STAMPED



9

ACCESSORIES DESCRIBE NEW BT'S WITNESS OBJECTS ETC. ESTABLISHED, OR WORK DONE TO PRESERVE EXISTING EVIDENCE

6" L.P. PINE S77°W - 63.0' "NE 1/4 S33 BT"
9" L.P. PINE N84°E - 93.1' "NE 1/4 S33 BT"
6' F.G. POSTS 2.8' EAST & 2.5' NORTH w/DECALS "BM-102" & "LSM-130"
B.T.'s HAVE TAGS 54-3, 54-9, 60D NAIL & 1 1/2" ALUM. DISK "PLS 1098" @ SIDE-CENTER BASE

10

Work Done By C.W. COOK Title SURVEYOR Date 5-85 State Registration No. PLS 1098
or Agency

Plat PE or Record Prepared? Yes No Filed At ICLAM. Co. Surveyor's Office Date

11

History of Surveys, G.L.O., etc. G.L.O. - MELDRUM - 1879

Index File No. T. 24 S., R. 10 E., W.M.

Contract or Surv. No.

Cor.

1272

5304H149648N

W-12

12

13

Index File No. 1372

CORNER RECORD (SEARCH) Contract or
(Ref. FSM 7151.4)

Survey No. 5304H149C18N No. W-13 Cor.

T 24 S. R. 10 E.

R.D. CRESCENT County KLAMATH

N¹/₁₆ Cor. of

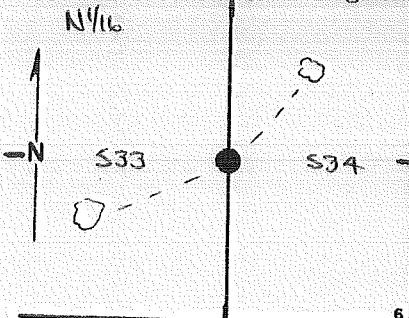
Merid. Willamette

N.F. Deschutes State Oregon

Section 33/34

CORNER DIAGRAM per legend

DESCRIBE CORNER MONUMENT FOUND



N.A.

DESCRIBE BEARING TREES OR OTHER OFFICIAL ACCESSORIES FOUND

N.A.

PHOTO IDENTIFICATION DATA

Photo No. _____
Filed At. _____
Object Ident. _____
Ident. By _____

DESCRIBE CORNER LOCATION RELATIVE TO NEAR-BY FEATURES, ALSO HOW TO REACH CORNER

Signature

FROM JUNCTION OF ROADS #9772 & #9775 PROCEED
SOUTH'LY 0.35 MILE - CORNER IS 590' WEST
OF ROAD #9772

CORNER LEGEND:

- FS or Unverified
- Contr. Other
- ◊ Searched For/Not Found
- ⊗ ⊗ Evidence Found/Accept.:
- ◆ Permanent Mon. Set/Pd.

Searched By:

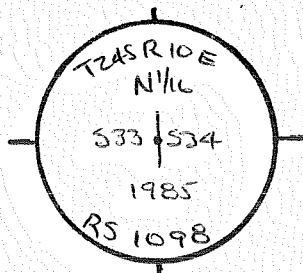
Title Division Headquarters Date

CORNER RECORD (PERPETUATION)

MONUMENT. DESCRIBE NEW MONUMENT SET, OR WORK DONE TO PRESERVE EXISTING MONUMENT

SET 2" x 30" ALUM. PIPE w/ 2 1/2" ALUM. CAP
26" IN GROUND IN RING OF STONE

MONUMENT STAMPED



ACCESSORIES DESCRIBE NEW BT'S WITNESS OBJECTS ETC. ESTABLISHED, OR WORK DONE TO PRESERVE EXISTING EVIDENCE

6" P. PINE N40°E - 49.1' "N 1/16 S34 BT"
7" P. PINE S64°W - 66.8' "N 1/16 S33 BT"
6' F.G. POST 4.1' WEST & 2.3' NORTH w/DECALS "BM-102" & "LSM-130"
B.T.'s HAVE TAGS 54-3, 54-9, 60 D NAIL w/ 1 1/2" ALUM. DISK "PLS 1098" @ SLIDE-CENTER BASE

Work Done By C.W. COOK Title SURVEYOR Date 5-85 State Registration No. PLS 1098
or Agency

Plate PE For Record Prepared? Yes No Filed At KLAM Co. Surveyor's Office Date

History of G.L.O. - H. MELDRUM - 1879
Surveys,
G.L.O.,
etc.

Index File No. 1372 T. 24 S., R. 10 E., W.M. Contract or Surv. No. 53041149648N Cor. W-13

USDA-FOREST SERVICE

Index

File No. 1872

T 24 S R. 10 E

Merid. Will

CORNER RECORD (SEARCH)

(Ref. FSM 7151.4)

R.D. CRES.

County KLAM.

N.F. DES.

State ORE.

Tract or

Survey No. 5304H1496ASW

Cor

No. W-18

NW/16 3S

CORNER DIAGRAM

NW/16 3S



DESCRIBE CORNER MONUMENT FOUND



DESCRIBE BEARING TREES OR OTHER OFFICIAL ACCESSORIES FOUND




PHOTO IDENTIFICATION DATA

Photo No. _____

Filed At _____

Object Ident. _____

Ident. By _____

Signature

PLANE COORDINATE POSITION DATA

State _____ Zone _____

X _____

Y _____

Estab. By _____

Agency

Signature

Title

Division

Headquarters

Date

7100-52 (3. 68)

DESCRIBE CORNER LOCATION RELATIVE TO NEAR-BY FEATURES, ALSO HOW TO REACH CORNER

CORNER FALLS @ S.E. CORNER OF A
CLEAR CUT & 20' NORTH OF DIRT ROAD -
CRS. N65°E x S65°W

CORNER RECORD (PERPETUATION)

MONUMENT: DESCRIBE NEW MONUMENT SET, OR WORK DONE TO PRESERVE EXISTING MONUMENT

2" x 30" G.I.P. w / 2 1/2" BRASS CAP
28" IN GROUND

TZASR10E
NW 1/4 S35
1985
RS1098

ACCESSORIES: DESCRIBE NEW BT's WITNESS OBJECTS ETC. ESTABLISHED, OR WORK DONE TO PRESERVE EXISTING EVIDENCE

8" P. PINE S61°W - 75.7'
10" L.P. PINE N33°W - 34.6'
6' F.G. POSTS 1.4' SOUTH & 1.6' EAST

Work Done By C.W. COOK Title LS Date 5/85 State Registration No. or Agency PLS 1098

Certified Cor. Record Prepared? Yes No Filed At: KLAM. CO. SURV. OFF. Date

REMARKS

Index File No.
1872

T. 24S R. 10E WM.

Tract or Surv. No.
5304H149648N

Cor.
W-18

USDA-FOREST SERVICE

Index

File No. 1972

CORNER RECORD (SEARCH)

(Ref. FSM 7151.4)

Tract or

Survey No. S304H14968A No. W-19

Cor

T 24S R. 10E

R.D. CRS.

County KLAM.

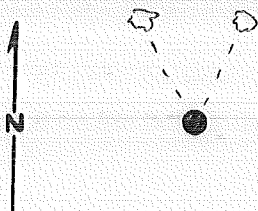
Merid. Will.

N.F. DES.

State ORE

CN/16 S35

CORNER DIAGRAM



CN/16 35

DESCRIBE CORNER MONUMENT FOUND

DESCRIBE BEARING TREES OR OTHER OFFICIAL ACCESSORIES FOUND

DESCRIBE CORNER LOCATION RELATIVE TO NEAR-BY FEATURES, ALSO HOW TO REACH CORNER

CORNER FALLS 23' WEST OF WEST EDGE OF DIRT ROAD - CRS. N25°E x S40°W

PHOTO IDENTIFICATION DATA

Photo No. _____

Filed At _____

Object Ident. _____

Ident. By _____

Signature

PLANE COORDINATE POSITION DATA

State _____ Zone _____

X _____

Y _____

Estab. By _____

Agency

Signature

Title

Division

Headquarters

Date

7100-52 (3.68)

CORNER RECORD (PERPETUATION)

MONUMENT: DESCRIBE NEW MONUMENT SET, OR WORK DONE TO PRESERVE EXISTING MONUMENT

2" x 30" G.I.P. w/ 2 1/2" BRASS CAP
27" IN GROUND w/ RING OF STONE

T24SR10E
C
N 1/4 1535
C
1985
RS1098

ACCESSORIES: DESCRIBE NEW BT'S WITNESS OBJECTS ETC. ESTABLISHED, OR WORK DONE TO PRESERVE EXISTING EVIDENCE

5" P. PINE N 22° W - 71.6'
7" P. PINE N 25° E - 59.6'
6' F.G. POSTS 1.6' NORTH & 1.6' WEST

Work Done By. C.W. COOK Title LS Date 5/85 State Registration No. or Agency PLS 1098

Certified Cor. Record Prepared? Yes No Filed At: KLAM. CO. SURV. OFF. Date

REMARKS

Index File No.
1972

T. 24S R. 10E W.M.

Tract or Surv. No.
5304H149648N

Cor. W-19


Index File No. 2572
T 24 S. R. 10 E
Merid. WMT

CORNER RECORD (SEARCH)
(Ref. FSM 7151.4)

Tract or Survey No. _____
Cor. No. W-25
N/16 Cor. Sec. 36
ONLY (SC)

R.D. CRESCENT County CLATSOP
N.F. DES. State OR.

CORNER DIAGRAM



DESCRIBE CORNER MONUMENT FOUND

DESCRIBE BEARING TREES OR OTHER OFFICIAL ACCESSORIES FOUND

DESCRIBE CORNER LOCATION RELATIVE TO NEAR-BY FEATURES, ALSO HOW TO REACH CORNER

PHOTO IDENTIFICATION DATA

Photo No. _____
Filed At. _____
Object Ident. _____
Ident. By _____
Signature _____

PLANE COORDINATE POSITION DATA

State _____ Zone _____
X _____
Y _____
Estab. By _____
Agency _____

Signature STEEERS

Title _____ Division _____ Headquarters GTC Date 1977 7100-52 (3 63)

CORNER RECORD (PERPETUATION)

MONUMENT
STAMPED:

MONUMENT: DESCRIBE NEW MONUMENT SET, OR WORK DONE TO PRESERVE EXISTING MONUMENT

SET 5/8" X 30" ACSR BURIED 6"

T245 R10E
N 1/4
S36
RS 622

ACCESSORIES DESCRIBE NEW BT'S WITNESS OBJECTS ETC. ESTABLISHED, OR WORK DONE TO PRESERVE EXISTING EVIDENCE

12" L. PINE BRS. N74W 42⁸⁵ FT. TO 60d NL. BASE MKD. N 1/2 S36 BT
13" " " " S70W 32⁹ FT. " " " " " " " " " "

Work Done WF STEGERS Title PLS Date 1977 State Registration No. or Agency OR-622

Certified Cor. Record Prepared? Yes No Filed At: NOT FILED Date

REMARKS

Index File No. 2572 T245 R. 10E M. Tract or Surv. No. Cor. W-25

USDA-FOREST SERVICE D-7100-52(2/82)

Index File No. 173

CORNER RECORD (SEARCH) Contract or

(Ref. FSM 7151.4)

Survey No. 5304H149648N No. X-1

T 24 S. R. 10 E.

R.D. CREV.

County KLAM.

1/4 Cor. of

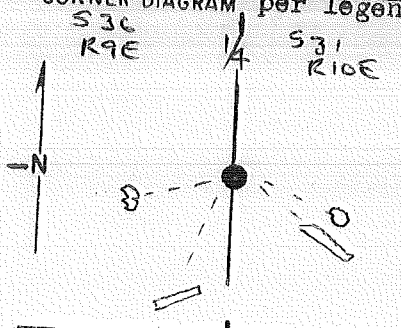
Merid. Willamette

N.F. Deschutes

State Oregon

Section 36/31

CORNER DIAGRAM per legend



DESCRIBE CORNER MONUMENT FOUND

5/8" IRON ROD w/1/2" ALUM. CAP IMPROPERLY RESTORED BY STEERS IN 1966 & AGAIN BY RITTER IN 1980 - (REMOVED 6/85)

DESCRIBE BEARING TREES OR OTHER OFFICIAL ACCESSORIES FOUND

12" DEAD & DOWN PINE S50°E-27.7' TO ROOT-WAD (ORIG)

DEAD & DOWN ROTTED PINE S19°W-71.9' ± BADLY ROTTED (ORIG) STEERS & RITTERS B.T.s DESTROYED

DESCRIBE CORNER LOCATION RELATIVE TO NEAR-BY FEATURES, ALSO HOW TO REACH CORNER

CORNER FALLS ON EAST EDGE OF CLEAR-CUT 1/4 MILE WEST OF ROAD #9760 - SEE MAP

PHOTO IDENTIFICATION DATA

Photo No. Filed At. Object Ident. Ident. By

Signature

CORNER LEGEND:

- FS or Unverified
- Contr. Other
- Searched For/Not Found
- ◇ Searched For/Not Found
- ⊗ Evidence Found/Accept.
- ⊗ Evidence Found/Accept.
- Permanent Mon. Set/Fd.
- ◆ Permanent Mon. Set/Fd.

Searched By:

Title

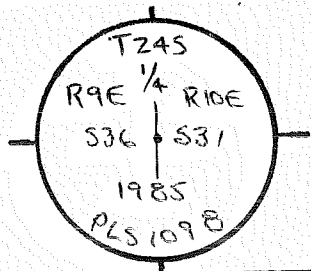
Division

Headquarters

Date

CORNER RECORD (PERPETUATION)

MONUMENT STAMPED



MONUMENT. DESCRIBE NEW MONUMENT SET, OR WORK DONE TO PRESERVE EXISTING MONUMENT

SET 2" x 30" G.I.P. w/ 2 1/2" BRASS CAP
20" IN GROUND w/ MOUND OF ROCK

ACCESSORIES DESCRIBE NEW BT'S WITNESS OBJECTS ETC. ESTABLISHED, OR WORK DONE TO PRESERVE EXISTING EVIDENCE

7" L.P. PINE S78°W - 35.1'
9" L.P. PINE S57°E - 60.8'
6' F.C. POSTS 3.2' SOUTH & 2.6' NORTH

9
10
11
12

Work Done By C.W. COOK Title LS Date 6/85 State Registration No. PLS 1098
or Agency

Plat or Cor. Record Prepared? Yes No Filed At KLAM. Co. Surveyor's Office Date

History of Surveys, G.L.O., etc.
D. THOMPSON - 1868 - POST
7" PINE S80°E - 42 LKS. (27.7')
7" PINE S40°W - 109 LKS. (71.9')

Index File No. 173 T.24 S., R.10 E., W.M. Contract or Surv. No. 5304H149648N Cor. X-1

Index
File No. 273

CORNER RECORD (SEARCH) Contract or

(Ref. FSM 7151.4)

Survey No. 5304H149648A No. X-2

T 24 S. R. 10 E. R.D. CRES.

Merid. Willamette

N.F. Deschutes

County KLAM.

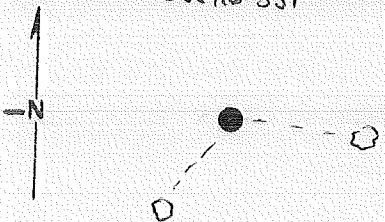
State Oregon

CW/16 Cor. of

Section 31

CORNER DIAGRAM, per legend

CW/16 531



DESCRIBE CORNER MONUMENT FOUND

DESCRIBE BEARING TREES OR OTHER OFFICIAL ACCESSORIES FOUND

DESCRIBE CORNER LOCATION RELATIVE TO NEAR-BY FEATURES, ALSO HOW TO REACH CORNER

ROAD # 9760 IS 80' WEST OF THE
CORNER

PHOTO IDENTIFICATION DATA

Photo No. _____

Filed At. _____

Object Ident. _____

Ident. By _____

Signature

CORNER LEGEND:

PS or Unverified

Contr. Other

Searched For/Not Found

Evidence Found/Accept..

Permanent Mon. Set/Pd.

Searched By:

Title

Division

Headquarters

Date

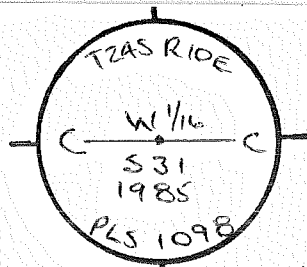
1

CORNER RECORD (PERPETUATION)

MONUMENT: DESCRIBE NEW MONUMENT SET, OR WORK DONE TO PRESERVE EXISTING MONUMENT

SET 2" x 30" G.I.P. w/ 1/2" BRASS CAP
29" IN GROUND

MONUMENT STAMPED



9

ACCESSORIES: DESCRIBE NEW BT'S WITNESS OBJECTS ETC. ESTABLISHED, OR WORK DONE TO PRESERVE EXISTING EVIDENCE

9" L.P. PINE S33°W - 4.9'

8" L.P. PINE S88°E - 34.3'

6 F.G. POSTS 3.0' SOUTH & 3.2' NORTH

10

Work Done By C.W. COOK Title LS Date 7/85 State Registration No. PLS 109B
or Agency

Plat or Record Prepared? Yes No Filed At KLAM Co. Surveyor's Office Date

11

History
of
Surveys,
G.L.O.,
etc.

12

Index File No
273

T.24 S., R. 10 E., W.M.

Contract or Surv. No.
5304H149648N

Cor. X-2

13

Index
File No. 373

CORNER RECORD (SEARCH) Contract or

(Ref. FSM 7151.4)


Survey No. 5304H149648N Cor. No. X-3

T 24 S. R. 10 E. R.D. CRES. County KLAM. Merid. Willamette N.F. Deschutes State Oregon C/A Cor. of Section 31

CORNER DIAGRAM per legend

DESCRIBE CORNER MONUMENT FOUND

C/A 31



DESCRIBE BEARING TREES OR OTHER OFFICIAL ACCESSORIES FOUND

PHOTO IDENTIFICATION DATA

Photo No. _____
Filed At. _____
Object Ident. _____
Ident. By _____

DESCRIBE CORNER LOCATION RELATIVE TO NEAR-BY FEATURES, ALSO HOW TO REACH CORNER

CORNER LEGEND:

- | | | |
|--------------|------------------|------------------------|
| FS or Contr. | Unverified Other | |
| ○ | ◇ | Searched For/Not Found |
| ⊗ | ⊗ | Evidence Found/Accept. |
| ● | ◆ | Permanent Mon. Set/Id. |

CORNER FALLS 1/4 MILE EAST OF
ROAD # 9760 - JEE TRANSPORTATION
MAP

Searched By:

Title

Division

Headquarters

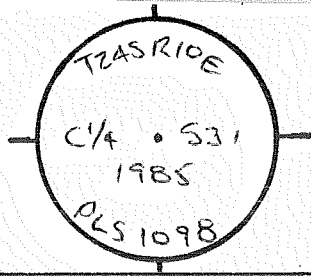
Date

CORNER RECORD (PERPETUATION)

MONUMENT. DESCRIBE NEW MONUMENT SET, OR WORK DONE TO PRESERVE EXISTING MONUMENT

SET 2" x 30" G.I.P. w/ 2 1/2" BRASS CAP
27" IN GROUND

MONUMENT STAMPED



9

ACCESSORIES DESCRIBE NEW BT'S WITNESS OBJECTS ETC. ESTABLISHED, OR WORK DONE TO PRESERVE EXISTING EVIDENCE

7" P. PINE N9°E - 38.4'
7" P. PINE N82°E - 30.7'
6' F.G. POST N80°W - 2.4'

10

Work Done By C.W. COOK Title LS Date 8/85 State Registration No. PLS 1098
or Agency

Plat of Cor Record Prepared? Yes No Filed At KLAM Co. Surveyor's Office Date

11

History
of
Surveys,
G.L.O.,
etc.

12

Index File No 373 T.24 S., R.10 E., W.M. Contract or Surv. No 5304H149648N Cor. X-3


13

LAND CORNER RECORD

X-05 5680-2
Crescent

1. T 24S R 10E No. X-5 Cor. 1/4 Mer. W State Oregon (Rectangular) N. F. Deschutes Dist. Crescent

2. Corner Status



3. Original Description _____ Vol. _____ Page _____ Where Recorded _____

4. Description of Corners: 1/4 Section corner common to Sections 31 and 32

Original notes:

- "Set post for 1/4 Sec. cor.; from which
- (1) A pine, 24 ins. diam., bears N16°E, 41 lks. dist.
- (2) " " , 12 " " " , " N26°W, 29 " " " "

5. Investigation Notes:

At the corner I found bearing tree number 2 to be a burned stump. I located the corner from this tree! I layed off the prescribed distance and bearing and found a burned stump of the proper size in the location. I blazed and scribed two new bearing trees.

7. Photo Identification

Photo No. _____
Ident. By: _____

8. Plane Coordinate Position Data

State _____ Zone _____
X _____
Y _____
Etab. By _____
Field Book No. _____
Where Filed _____

9. Evaluation

Authentic _____
Needs Verif. _____ Monument X
Re-estab. _____ Survey _____
Land Status _____

6. Signed Wm. Steers Title Land Surveyor Date April 1966

PERPETUATION RECORD

10. Monument: I monumented the corner with a 2 inch galvanized iron pipe w/brass cap, 30 inches long, set 24 inches into the ground and marked it:

T24S R10E

1/4

S31 | S32

Reg. No. 622

~~Monumented~~ From which:

A ponderosa pine, 4.8 inches in diameter, scribed 1/4S32BT, bears N27°E, a distance of 26.3 feet to a 60d nail in the base of the tree.

A ponderosa pine, 4.0 inches in diameter, scribed 1/4BT, bears N74°W, a distance of 36.2 feet to a 60d nail in the base of the tree.

Field Book _____ Page _____

12. Set By Wm. Steers Title Land Surveyor
 License ORE 622 Agency Gil.Tbr.Co. Date 4-66

13. Recorded By _____ Volume _____ Page _____
 (Agency)

 (Date) (City) (County) (State)

14. Remarks: 6-29-83 Steve Chamberlin found.....

BCSP as stated above. 14" P. pine brs N74°W @ 36.0 Ft healed over
 12" " " " N27°E @ 26.0 Ft. " "

Paced south from section corner. Ground is heavily burned.

USDA-FOREST SERVICE

Index

File No. 773

CORNER RECORD (SEARCH)

(Ref. FSM 7151.4)

Tract or

Survey No. 530411149645N

Cor

No. X-7

T 24S R. 10E

R.D. CRES.

County KLAM.

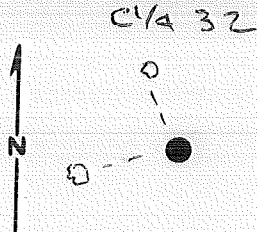
Merid WILL.

N.F. DES.

State ORE.

C/A 32

CORNER DIAGRAM



DESCRIBE CORNER MONUMENT FOUND

DESCRIBE BEARING TREES OR OTHER OFFICIAL ACCESSORIES FOUND

DESCRIBE CORNER LOCATION RELATIVE TO NEAR-BY FEATURES, ALSO HOW TO REACH CORNER

CORNER FALLS 1/4 MILE WEST OF
MAIN ROAD - SEE MAP

PHOTO IDENTIFICATION DATA

Photo No. _____

Filed At. _____

Object Ident. _____

Ident. By _____

Signature

PLANE COORDINATE POSITION DATA

State _____ Zone _____

X _____

Y _____

Estab. By _____

Agency

Signature

Title

Division

Headquarters

Date

7100-52 (3. 68)

CORNER RECORD (PERPETUATION)

MONUMENT: DESCRIBE NEW MONUMENT SET, OR WORK DONE TO PRESERVE EXISTING MONUMENT

2" x 30" ALUM. PIPE w/ 2 1/2" ALUM. CAP
27" IN GROUND

T248R10E
C1/4 S32
1985
PLS1098

ACCESSORIES : DESCRIBE NEW BT'S WITNESS OBJECTS ETC. ESTABLISHED, OR WORK DONE TO PRESERVE EXISTING EVIDENCE

11" P. PINE S82°W - 44.15'
9" P. PINE N120°W - 38.5'
6' F.G. POSTS 1.8' EAST & 1.6' WEST

Work Done By. C.W. COOK Title LS Date 10/85 State Registration No. or Agency PLS 1098

Certified Cor. Record Prepared? Yes No Filed At: KLAM. CO. SURV. OFF. Date

REMARKS

Index File No.

773

T. 24S R. 10E W.M.

Tract or Surv. No.

53044149648N

Cor.

X-7

USDA-FOREST SERVICE

Index
File No. 873

CORNER RECORD (SEARCH)

(Ref. FSM 7151.4)

T 24S R. 10E

R.D. CRS.

County KLAM.

Tract or Survey No. 5304H49645N Cor No. X-8

Merid. Will.

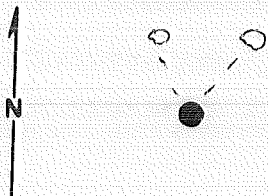
N.F. DES.

State ORE.

CE 1/16 32

CORNER DIAGRAM

CE 1/16 32



DESCRIBE CORNER MONUMENT FOUND

(Handwritten scribble)

DESCRIBE BEARING TREES OR OTHER OFFICIAL ACCESSORIES FOUND

(Handwritten scribble)

PHOTO IDENTIFICATION DATA

Photo No. _____

Filed At. _____

Object Ident. _____

Ident. By _____

Signature

PLANE COORDINATE POSITION DATA

State _____ Zone _____

X _____

Y _____

Estab. By _____

Agency

DESCRIBE CORNER LOCATION RELATIVE TO NEAR-BY FEATURES, ALSO HOW TO REACH CORNER

CORNER FALLS 33' EAST OF ROAD -
CRS. S 40° E x N 40° W -
OLD CLEAR-CUTS S.E. & N.W. (ACROSS ROAD)

Signature

Title

Division

Headquarters

Date

7100-52 (3.68)

CORNER RECORD (PERPETUATION)

MONUMENT: DESCRIBE NEW MONUMENT SET, OR WORK DONE TO PRESERVE EXISTING MONUMENT

2" x 30" ALUM. PIPE w/ 2 1/2" ALUM. PIPE
28" IN GROUND

T24SR10E
C E/16 C
532 C
1985
PLS1098

ACCESSORIES: DESCRIBE NEW BT'S WITNESS OBJECTS ETC. ESTABLISHED, OR WORK DONE TO PRESERVE EXISTING EVIDENCE

8" P. PINE N38°E - 75.5'
8" P. PINE N21°W - 50.1'
6' F.G. POSTS 1.9' NORTH, 1.5' SOUTH, 1.5' EAST, & 1.8' WEST

Work Done By C.W. COOK Title LS Date 10/85 State Registration No. or Agency PLS 1098

Certified Cor. Record Prepared? Yes No Filed At: KLAM. CO. SURV. OFF. Date

REMARKS

Index File No. 873 T. 24S R. 10E W. M. Tract or Surv. No. 5304H149648N Cor. X-8

Index File No. 973

CORNER RECORD (SEARCH) Contract or (Ref. FSM 7151.4) Survey No. 5304H149LAB1

Cor. No. V-9

T 24 S. R. 10 E.

R.D. CRESCENT

County KLAMATH

1/4 Cor. of

Merid. Willamette

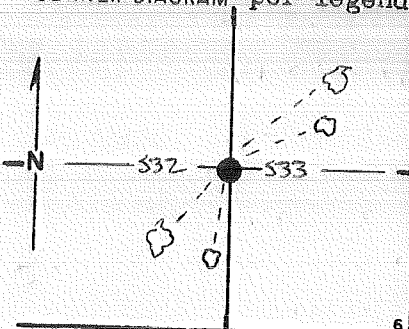
N.F. Deschutes

State Oregon

Section 32/33

CORNER DIAGRAM per Legend

DESCRIBE CORNER MONUMENT FOUND



ORIGINAL POST - STONE MOUND

DESCRIBE BEARING TREES OR OTHER OFFICIAL ACCESSORIES FOUND

40" x 30" HIGH PINE STUMP S2°W-30.1' (NO SCRIPES)

24" x 24" HIGH PINE STUB N60°E-24.1' (NO SCRIPES)

(Y.M.L.P. "ERR. 4-10-45" IN BLADE AT BASE)

PHOTO IDENTIFICATION DATA

Photo No. _____
Filed At. _____
Object ident. _____
Ident. By _____

Signature

DESCRIBE CORNER LOCATION RELATIVE TO NEAR-BY FEATURES, ALSO HOW TO REACH CORNER

FROM RD. #9772 AT 1/4 ³²/₅ (4x4 POST - N. EDGE RD)

PROCEED N.W.'LY 0.1 MILE I TO JUNC. - THEN

3/4 MILE I N.E.'LY - CORNER IS 300'± N.W. OF ROAD - UP HILL UNDER RIM-ROCK

CORNER LEGEND:

- | | | |
|--------------|------------------|------------------------|
| FS or Contr. | Unverified Other | |
| ○ | ◇ | Searched For/Not Found |
| ⊗ | ⊗ | Evidence Found/Accept. |
| ● | ◆ | Permanent Mon. Set/Fd. |

Searched By:

C.W. COOK

Title

P.L.S.

Division

Headquarters

Date

4-85

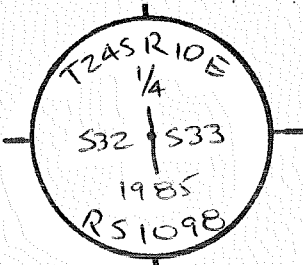
4

5

CORNER RECORD (PERPETUATION)

MONUMENT: DESCRIBE NEW MONUMENT SET, OR WORK DONE TO PRESERVE EXISTING MONUMENT

MONUMENT STAMPED



9

ACCESSORIES: DESCRIBE NEW B.T.'s WITNESS OBJECTS ETC. ESTABLISHED, OR WORK DONE TO PRESERVE EXISTING EVIDENCE

7" P. PINE S35°W - 25.7' "1/4 S32 BT"

9" P. PINE N54°E - 41.8' "1/4 S33 BT"

6' F.G. POST 2.0' NORTH AND 2.1' WEST w/DECALS "BM-102" & "LSM-130"

ALL B.T.s HAVE 60D NAIL IN BASE, USES TAGS 54-3, 54-4 - NEW B.T.s HAVE

1 1/2" ALUM. DISK "PLS 1098" ON 60D NAIL

10

Work Done By C.W. COOK Title P.L.S. Date 4-85 State Registration No. PLS 1098
or Agency

Plat or Cor. Record Prepared? Yes No Filed At KLAM. Co. Surveyor's Office Date

11

History G.L.O. - H. MELDRUM - 1879 #334

of 40" PINE S27°W - 45 LKS.

Surveys, 36" PINE N42°E - 35 LKS.

G.L.O., etc.

12

Index File No. 973 T.24 S., R. 10 E., W.M. Contract or Surv. No. 5304H149648N Cor. X-9

13

Index
File No. 1173

CORNER RECORD (SEARCH) Contract or

(Ref. FSM 7151.4)

Survey No. 5304H149C48N Cor. No. X-11

T 24 S. R. 10 E.

R.D. CRESCENT

County KLAMATH

C/4 Cor. of

Merid. Willamette

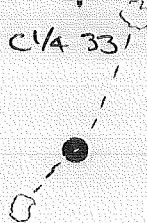
N.F. Deschutes

State Oregon

Section 33

CORNER DIAGRAM, per legend

DESCRIBE CORNER MONUMENT FOUND



DESCRIBE BEARING TREES OR OTHER OFFICIAL ACCESSORIES FOUND

PHOTO IDENTIFICATION DATA

Photo No. _____

Filed At. _____

Object Ident. _____

Ident. By _____

Signature _____

CORNER LEGEND:

- | | | |
|-------------------------------------|-------------------------------------|------------------------|
| FS or | Unverified | |
| Contr. | Other | |
| <input type="checkbox"/> | <input type="checkbox"/> | Searched For/Not Found |
| <input checked="" type="checkbox"/> | <input checked="" type="checkbox"/> | Evidence Found/Accept. |
| <input checked="" type="checkbox"/> | <input checked="" type="checkbox"/> | Permanent Mon. Set/Pd. |

DESCRIBE CORNER LOCATION RELATIVE TO NEAR-BY FEATURES, ALSO HOW TO REACH CORNER

FROM JUNC. OF RDS. #9775 & #9775-700 PROCEED S.W. 1/4
0.55 MILES TO JUNC. - THEN EAST 850 FEET TO
JUNCTION - THEN SOUTH 0.25 MILES - CORNER
IS 22' WEST OF ROAD

Searched By:

Title

Division

Headquarters


Date

CORNER RECORD (PERPETUATION)

MONUMENT. DESCRIBE NEW MONUMENT SET, OR WORK DONE TO PRESERVE EXISTING MONUMENT

SET 2" x 30" ALUM. PIPE w/ 2 1/2" ALUM. CAP
28" I.C.

MONUMENT STAMPED



9

ACCESSORIES. DESCRIBE NEW BT'S WITNESS OBJECTS ETC. ESTABLISHED, OR WORK DONE TO PRESERVE EXISTING EVIDENCE

13" L.P. PINE S36°W-52.1' "C/4 533 BT"

10" L.P. PINE N24°W-100.2' "C/4 533 BT"

6' F.G. POST N45°E-1.3' w/DECAL "LSM-130"

B.T.'S HAVE TAGS 54-3, 54-9, 60D NAIL & 1 1/2" ALUM. DISK "PLS 1098" @ SIDE-CENTER BASE

10

Work Done By C.W. COOK Title SURVEYOR Date 5-85 State Registration No. PLS 1098
or Agency

Plat or Record Prepared? Yes No Filed At KLAM Co. Surveyor's Office Date _____

11

History of Surveys, G.L.O., etc. G.L.O. - MELORUM-1879

Index File No. T. 24 S., R. 10 E., W.M.

1173

Contract or Surv. No. 5704#14964BN

Cor. X-11

12

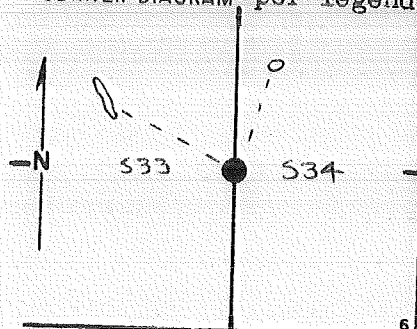
13

Index
File No. 1373

CORNER RECORD (SEARCH) Contract or
(Ref. FSM 7151.4) Survey No. 5304H149C48N No. X-13

T 24 S. R. 10 E. R.D. CRESCENT County KLAMATH 1/4 Cor. of
Merid. Willamette N.F. Deschutes State Oregon Section 33/34

CORNER DIAGRAM, per legend



1 DESCRIBE CORNER MONUMENT FOUND

2" G.I.P. w/2 1/2" BRASS CAP

2 DESCRIBE BEARING TREES OR OTHER OFFICIAL ACCESSORIES FOUND

16" PINE UP-ROOT N60°W-66' ±

17" PINE SNAG N34°E-63.1' SCRIBES VISIBLE

6 PHOTO IDENTIFICATION DATA

Photo No. _____
Filed At. _____
Object ident. _____
Ident. By _____
Signature _____

3 DESCRIBE CORNER LOCATION RELATIVE TO NEAR-BY FEATURES, ALSO HOW TO REACH CORNER

FROM JUNCTION OF ROADS 9772 & 9775 PROCEED
SOUTHERLY ON ROAD 9772 0.6 MILE - CORNER
IS 360' WEST OF ROAD

CORNER LEGEND:

- FS or Unverified
- Contr. Other
- Searched For/Not Found
- ◇ Searched For/Not Found
- ⊗ Evidence Found/Accept.
- ⊗ Evidence Found/Accept.
- Permanent Mon. Set/Fd.
- ◆ Permanent Mon. Set/Fd.

Searched By:

C.W. COOK

Title

PLS

Division

Headquarters

Date

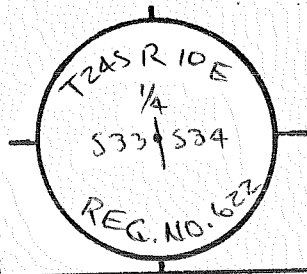
4-85

CORNER RECORD (PERPETUATION)

MONUMENT: DESCRIBE NEW MONUMENT SET, OR WORK DONE TO PRESERVE EXISTING MONUMENT

CLEARED DEBRIS - 6' RADIUS AROUND PIPE -

MONUMENT STAMPEL



ACCESSORIES: DESCRIBE NEW BT'S WITNESS OBJECTS ETC. ESTABLISHED, OR WORK DONE TO PRESERVE EXISTING EVIDENCE

8" L.P. PINE N55°E - 20.9' "1/4 S34 BT"

9" L.P. PINE N58°W - 16.6' "1/4 S33 BT"

6' F.G. POST 1.4' SOUTH w/DECAL "LSM-130"

NEW B.T.S HAVE 60D NAIL w/1 1/2" ALUM. DISK "PLS 1098" @ BASE, USFS TAGS 54-3, 54-4

N.E. ORIG. B.T. HAS 60D NAIL & TAGS 54-3, 54-4 - N.W. ORIG. HAS TAG 54-3 ONLY

Work Done By: C.W. COOK Title: SURVEYOR Date: 4-85 State Registration No. or Agency: PLS 1098

Plat or Cor. Record Prepared: Yes No Filed At: KLAM Co. Surveyor's Office Date

History G.L.O. - H. MELDRUM - 1879

W. STEERS - 1966

of 4" PINE N61°W - 100 LKS.

PIPE & CAP

Surveys, G.L.O., 7" PINE N37°E - 95 LKS.

16" L.P. PINE (ORIG) N135°W - 62.1 ?

etc. 17" L.P. PINE (ORIG) N60°E - 65.9 ?

Index File No. 1373 T.24 S., R.10 E., W.M.

Contract or Surv. No. 5304H149648N

Cor. X-13

Index File No. 1773
T 245 R. 10E
Merid. WMT

CORNER RECORD (SEARCH)
(Ref. FSM 7151.4)

Tract or Survey No.

Cor. No. X-17

R.D. CRESCENT County KLAMATH
N.F. DES State OR

E/4 Cor Sec 34
W/4 Cor Sec 35

CORNER DIAGRAM



DESCRIBE CORNER MONUMENT FOUND

FND BC (see back)

DESCRIBE BEARING TREES OR OTHER OFFICIAL ACCESSORIES FOUND 2

PHOTO IDENTIFICATION DATA

Photo No. _____
Filed At. _____
Object Ident. _____
Ident. By _____
Signature _____ 7

DESCRIBE CORNER LOCATION RELATIVE TO NEAR-BY FEATURES, ALSO HOW TO REACH CORNER 3

PLANE COORDINATE POSITION DATA

State _____ Zone _____

Established By _____
Agency _____ 8

Signature VROMAN

Title F.T.

Division _____

Headquarters D-2

Date 3/78 7100-52 (3 68) 4

CORNER RECORD (PERPETUATION)

MONUMENT
STAMPED:

MONUMENT: DESCRIBE NEW MONUMENT SET, OR WORK DONE TO PRESERVE EXISTING MONUMENT

SET "X 30" BOSP RSG. 6"

TLAS R10E
1/4
S34 | S35
RPLS 622

ACCESSORIES: DESCRIBE NEW BT'S WITNESS OBJECTS ETC. ESTABLISHED, OR WORK DONE TO PRESERVE EXISTING EVIDENCE

7" LP BRS N27W 24' FT TO 50d nail in base
5" " " S71E 17' FT " " " "

FIND BT'S AS DESCRIBED ABOVE. SW. ORIG. BT (Dead/Down)

Work Done By WF Steers Title PLS Date _____ State Registration No. or Agency OR-622

Certified Cor. Record Prepared? Yes No Filed At: _____ Date _____

SET LOCATION TAG. 425' ^{REMARKS} N ON RD # 9775. Approx 1/2 mi E FROM Jct. 9775/9772.

ROSS TAYLOR - ST - 7-5-83

Index File No. 1773 T. 24 S R. 10 E M.

Tract or Surv. No.

Cor. X-17

Index
File No. 1873

CORNER RECORD (SEARCH) Contract or

(Ref. FSM 7151.4)

Survey No. 5304H149648N

Cor.

No. X-18

T 24 S. R. 10 E. R.D.

CRS.

County KLAM.

Merid. Willamette


N.F. Deschutes

State Oregon

CW^{1/4} Cor. of
Section 35

CORNER DIAGRAM, per legend

DESCRIBE CORNER MONUMENT FOUND



DESCRIBE BEARING TREES OR OTHER OFFICIAL ACCESSORIES FOUND

PHOTO IDENTIFICATION DATA

Photo No. _____
Filed At. _____
Object Ident. _____
Ident. By _____
Signature

DESCRIBE CORNER LOCATION RELATIVE TO NEAR-BY FEATURES, ALSO HOW TO REACH CORNER

CORNER LEGEND:

- | | | |
|-----------------|---------------------|-------------------------|
| FS or
Contr. | Unverified
Other | |
| ○ | ◇ | Searched For/Not Found |
| ⊗ | ⊗ | Evidence Found/Accept.: |
| ● | ◆ | Permanent Mon. Set/Pd. |

CORNER FALLS 85' S S¹ S¹ OF
ROAD #9775 - 4x4 POST & K-TAG
ON ROAD

Searched By:

Title

Division

Headquarters

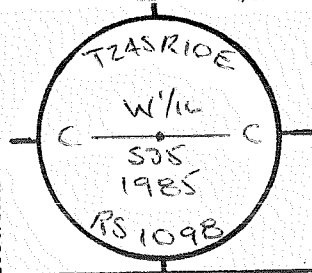
Date

CORNER RECORD (PERPETUATION)

MONUMENT. DESCRIBE NEW MONUMENT SET, OR WORK DONE TO PRESERVE EXISTING MONUMENT

2" x 30" G.I.P. w / 2 1/2" BRASS CAP
28" IN GROUND

MONUMENT STAMPED



9

ACCESSORIES DESCRIBE NEW BT'S WITNESS OBJECTS ETC. ESTABLISHED, OR WORK DONE TO PRESERVE EXISTING EVIDENCE

7" P. PINE N26°W - 66.0' (WINDFALL) 5/8/95

4" P. PINE S88°E - 22.7' (WINDFALL) 5/8/95

6' F.C. POSTS 1.6' EAST & 1.0' NORTH

NEW - 6" LPP - N24°W @ 29 1/2 FT., MKD CW 1/16 S35 B.O.T (BRASS WASHER) LS 2411

- 5 " - S25W @ 27 1/2 " " X B.T " " 1 10

Work Done By C.W. COOK Title LS Date 5/85 State Registration No. or Agency PLS 1098

Plat or Cor Record Prepared? Yes No Filed At KLAM Co. Surveyor's Office Date 11

History of Surveys, G.L.O., etc.

Index File No
1873

T. 24 S., R. 10 E., W.M.

Contract or Surv. No
5304H149648N

Cor
X-18

12

13

USDA-FOREST SERVICE

Index

File No. 1973

T 24S R. 10E

Merid. WM

CORNER RECORD (SEARCH)

(Ref. FSM 7151.4)

R.D. CRES.

County KLAM.

N.F. DES.

State ORE.

Tract or

Survey No. 5304H149648N

Cor

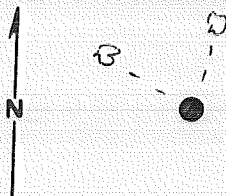
No. X-19

C/4

SEC. 35

CORNER DIAGRAM

C/4 35



DESCRIBE CORNER MONUMENT FOUND

FOUND $\frac{1}{2}$ " IRON ROD S18°W - 11.15'
(NOT OF RECORD)

DESCRIBE BEARING TREES OR OTHER OFFICIAL ACCESSORIES FOUND

PHOTO IDENTIFICATION DATA

Photo No. _____

Filed At. _____

Object Ident. _____

Ident. By _____

Signature

PLANE COORDINATE POSITION DATA

State _____ Zone _____

X _____

Y _____

Estab. By _____

Agency

Signature

Title

Division

Headquarters

Date

7100-52 (3. 68)

CORNER RECORD (PERPETUATION)

MONUMENT: DESCRIBE NEW MONUMENT SET, OR WORK DONE TO PRESERVE EXISTING MONUMENT

SET 2" x 30" C.I.P. w/ 2 1/2" BRASS CAP
28" IN GROUND w/ RING OF STONE

T245 R10E

C1/4 S35

1985

RS 1098

ACCESSORIES : DESCRIBE NEW BT'S WITNESS OBJECTS ETC. ESTABLISHED, OR WORK DONE TO PRESERVE EXISTING EVIDENCE

5" P. PINE N70°W - 80.6'
8" P. PINE N30°E - 65.7'
6' F.C. POSTS 1.5' SOUTH & 1.5' WEST

Work Done By C.W. COOK Title L.S. Date 5/85 State Registration No. or Agency PLS 1098

Certified Cor. Record Prepared Yes No Filed At: KCAM. COURT HOUSE Date

REMARKS

Index File No.
1973

T. 245 R. 10E W.M.

Tract or Surv. No.
5304H197648N

Cor. X-19

Index
File No. 2173

CORNER RECORD (SEARCH) Contract or

(Ref. FSM 7151.4)

Survey No. 5304H19648N No. X-21

T 24 S. R. 10 E.

R.D. CRES.

County KLAM.

Cor. of 1/4

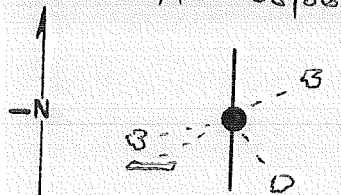
Merid. Willamette

N.F. Deschutes

State Oregon

Section 35/36

CORNER DIAGRAM per legend



DESCRIBE CORNER MONUMENT FOUND

POST - BADLY ROTTED ON GROUND (FAINT SCRIBE MARKS)
1/2" x 24" RE-BAR IN REMAINS OF ORIG. POST (NOT OF RECORD)

DESCRIBE BEARING TREES OR OTHER OFFICIAL ACCESSORIES FOUND

19" PINE N71°E - 26.9' (ORIG.)
DEAD & DOWN BADLY ROTTED PINE S33°W - 59.9' ± (ORIG.)

PHOTO IDENTIFICATION DATA

Photo No. _____
Filed At. _____
Object Ident. _____
Ident. By _____
Signature _____

DESCRIBE CORNER LOCATION RELATIVE TO NEAR-BY FEATURES, ALSO HOW TO REACH CORNER

CORNER FALLS 700' E NORTH OF
ROAD # 9775

CORNER LEGEND:

- | | | | |
|--------|------------------------|---|---|
| FS or | Unverified | | |
| Contr. | Other | ○ | ◇ |
| | | ⊗ | ⊗ |
| | | ● | ◆ |
| | Searched For/Not Found | | |
| | Evidence Found/Accept. | | |
| | Permanent Mon. Set/Fd. | | |

Searched By:

Title

Division

Headquarters

Date

CORNER RECORD (PERPETUATION)

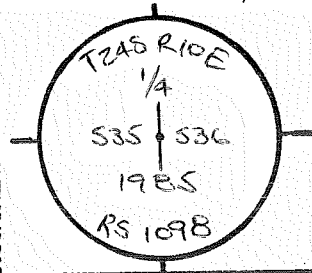
MONUMENT: DESCRIBE NEW MONUMENT SET, OR WORK DONE TO PRESERVE EXISTING MONUMENT

2" x 30" G.I.P. w/ 2 1/2" BRASS CAP

28" IN GROUND IN PLACE OF

1/2" RE-BAK

MONUMENT STAMPED



ACCESSORIES: DESCRIBE NEW BT'S WITNESS OBJECTS ETC. ESTABLISHED, OR WORK DONE TO PRESERVE EXISTING EVIDENCE

9" P. PINE S30°E - 49.8'

8" P. PINE S66°W - 53.3'

6' F.G. POST 1.5' S.W.

Work Done By C.W. COOK Title LS Date 3/85 State Registration No. or Agency PLS 1098

Plate of Cor. Record Prepared? Yes No Filed At KLAM. Co. Surveyor's Office Date

History of Surveys, G.L.O., etc.

H. MELDRUM - 1879

7" PINE N71°E - 40 LKS. (26.4')

15" PINE S40°W - 90 LKS. (59.4')

Index File No
2173

T.24S., R. 10 E., W.M.

Contract or Surv. No
5304H149648N/

Cor. X-21

Index
File No. - 2573

CORNER RECORD (SEARCH)

(Ref. FSM 7151.4)

Tract or
Survey No. _____

Cor.
No. X-25

T 24 S R. 10 F

R.D. Crescent County Klamath

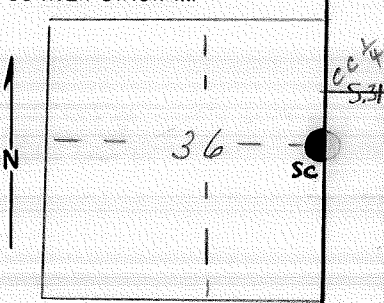
E/4 Cor Sec 36

Merid. Willamette

N.F. Deschutes State Oregon

ONLY SC

CORNER DIAGRAM



DESCRIBE CORNER MONUMENT FOUND

Brass Cap # R.S. 622

2

DESCRIBE BEARING TREES OR OTHER OFFICIAL ACCESSORIES FOUND

3 B.T.'S & wooden stake

3

PHOTO IDENTIFICATION DATA

Photo No. _____
Filed At. _____
Object Ident. _____
Ident. By _____
Signature

DESCRIBE CORNER LOCATION RELATIVE TO NEAR-BY FEATURES, ALSO HOW TO REACH CORNER

PLANE COORDINATE POSITION DATA

State _____ Zone _____
X _____
Y _____
Estab. By _____
Agency

4

Signature

Title

Division

Headquarters

Date

7100-52-(3/68)

5

McClaran - Wing

Forester

D-2

4/76

USDA-FOREST SERVICE

Index
File No. 1974

CORNER RECORD (SEARCH)

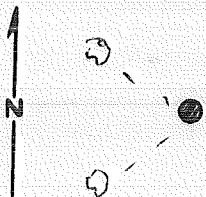
(Ref. FSM 7151.4)

Tract or
Survey No. 5301449648 Cor
No. Y-19

T 24S R. 10E R.D. CRES. County KLAM.
Merid. Will N.F. DES. State ORE. CS 1/16 35

CORNER DIAGRAM

CS 1/16 35



DESCRIBE CORNER MONUMENT FOUND



DESCRIBE BEARING TREES OR OTHER OFFICIAL ACCESSORIES FOUND



DESCRIBE CORNER LOCATION RELATIVE TO NEAR-BY FEATURES, ALSO HOW TO REACH CORNER

CORNER FALLS 400' E WEST OF
ROAD - 4x4 WOOD POST w/K-TAG
ON ROAD

PHOTO IDENTIFICATION DATA

Photo No. _____
Filed At. _____
Object Ident. _____
Ident. By _____
Signature

PLANE COORDINATE POSITION DATA

State _____ Zone _____
X _____
Y _____
Estab. By _____
Agency

Signature

Title

Division

Headquarters

Date

7100-52 (3. 68)

CORNER RECORD (PERPETUATION)

MONUMENT: DESCRIBE NEW MONUMENT SET, OR WORK DONE TO PRESERVE EXISTING MONUMENT

2" x 30" G.I.P. w/ 2 1/2" BRASS CAP
28" IN GROUND

TZASR10E
C
S1/16 | S35
C
1985
RS1098

ACCESSORIES: DESCRIBE NEW BT^{1/2} WITNESS OBJECTS ETC. ESTABLISHED, OR WORK DONE TO PRESERVE EXISTING EVIDENCE

4" L.P. PINE N50°W - 28.2'
7" L.P. PINE S56°W - 33.9'
6' F.G. POSTS 1.9' NORTH

Work Done By C.W. COOK Title LS Date 5/85 State Registration No. PLS 1098
or Agency

Certified Cor. Record Prepared? Yes No Filed At: KLAM. CO. SURV. OFF. Date _____

REMARKS

Index File No.

1974

T. 24S R. 10E WM.

Tract or Surv. No.

5304N149648N

Cor.

Y-19

USDA-FOREST SERVICE

Index
File No. 2074

CORNER RECORD (SEARCH)
(Ref. FSM 7151.4)

Tract or
Survey No. 5304H149648N No. Y-20

T ZAS R. 10E

R.D. CRS. County KLAM.

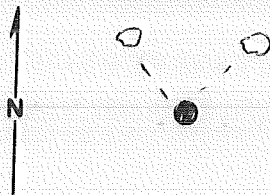
Merid. Will

N.F. DES. State ORE.

SE 1/4 35

CORNER DIAGRAM

SE 1/4 35



DESCRIBE CORNER MONUMENT FOUND

DESCRIBE BEARING TREES OR OTHER OFFICIAL ACCESSORIES FOUND

PHOTO IDENTIFICATION DATA

Photo No. _____

Filed At _____

Object Ident. _____

Ident. By _____

Signature

PLANE COORDINATE POSITION DATA

State _____ Zone _____

X _____

Y _____

Estab. By _____

Agency

Signature

Title

Division

Headquarters

Date

7100-52 (3.68)

CORNER FALLS FALLS 900' E EAST OF
A MAIN ROAD - POST & K-TAG ON
EDGE OF ROAD

4

5

CORNER RECORD (PERPETUATION)

MONUMENT: DESCRIBE NEW MONUMENT SET, OR WORK DONE TO PRESERVE EXISTING MONUMENT

2" x 30" G.I.P. w/ 2 1/2" BRASS CAP
27" IN GROUND w/ MOUND OF ROCK

T24SR10E
SE 1/4 S35
1985
RS 1098

ACCESSORIES : DESCRIBE NEW BT'S WITNESS OBJECTS ETC. ESTABLISHED, OR WORK DONE TO PRESERVE EXISTING EVIDENCE

5" P. PINE N25°W - 37.4'
9" L.P. PINE N35°E - 35.0'
6' F.G. POSTS 1.5' SOUTH & 2.2' WEST

Work Done By C.W. COOK Title LS Date 5/85 State Registration No. or Agency PLS 1098

Certified Cor. Record Prepared? Yes No Filed At: KLAM. CO. SURV. OFF. Date

REMARKS

Index File No.
2074

T. 24S R. 10E W.M.

Tract or Surv. No.
5304H149648N

Cor. Y-20

Index File No. 2574

CORNER RECORD (SEARCH)
(Ref. FSM 7151.4)

Tract or Survey No. _____

Cor. No. Y25

T 24 S R. 10 E

R.D. CRESCENT County KLAMATH


3/16 Cor. Sec. 36

Merid. WENT

N.F. DES. State OR.

ONLY (SC)

CORNER DIAG. AM



DESCRIBE CORNER MONUMENT FOUND

DESCRIBE BEARING TREES OR OTHER OFFICIAL ACCESSORIES FOUND

PHOTO IDENTIFICATION DATA

Photo No. _____
 Filed At. _____
 Object Ident. _____
 Ident. By _____
Signature

DESCRIBE CORNER LOCATION RELATIVE TO NEAR-BY FEATURES, ALSO HOW TO REACH CORNER

PLANE COORDINATE POSITION DATA

State _____ Zone _____
 X _____
 Y _____
 Estab. By _____
Agency

Signature
STEEERS

Title

Division

Headquarters

GTC

Date

1977

100-52 (3 68)

CORNER RECORD (PERPETUATION)

MONUMENT
STAMPED:

MONUMENT: DESCRIBE NEW MONUMENT SET, OR WORK DONE TO PRESERVE EXISTING MONUMENT

SET 5/8" X 30" ACSR RSG. 6"



ACCESSORIES DESCRIBE NEW BT'S WITNESS OBJECTS ETC. ESTABLISHED, OR WORK DONE TO PRESERVE EXISTING EVIDENCE

6" P. PINE N72W 89 FT. TO 60d NL. in BASE MKD. S 1/2 S36 BT
6" " " S31W25³ FT. " " " " " " " " " " " "

Work Done WF STEERS Jr Title PLS Date 1977 State Registration No. OR-622
or Agency
Certified Cor. Record Prepared? Yes No Filed At: NOT FILED Date
REMARKS

Index File No. T 0175 CORNER RECORD (SEARCH) (Ref. FSM 7151.4) Tract or Survey No. _____ Cor. No. Z-01
24 S. R. 10 E. R.D. CRESCENT County KLAMATH SW COR. SEC. 31
 Merid. WILLAMETTE N.F. DESCHUTES State OREGON NE COR. SEC. 1

SEE: ~~1-25~~ A-25
 T25S R9E

BC by H@H
 set 1980

0175

Z-01

Index							
File No.	<u>T</u>	<u>0175</u>					
	<u>24 S. R.</u>	<u>10 E.</u>	R.D.	<u>CRESCENT</u>	County	<u>KLAMATH</u>	Cor. No. <u>Z-01</u>
Merid.	<u>WILLAMETTE</u>		N.F.	<u>DESCHUTES</u>	State	<u>OREGON</u>	<u>SW COR. SEC. 31</u> <u>NE COR. SEC. 1</u>

SEE: ~~423~~ A-25
T235 R9E

BC by HCF
Sep 1980

0175

2-01

Index
 File No. T 0175
24 S. R. 10 E. R.D. CRESCENT County CLATSOP Tract or Survey No. 2-01
 Merid. WILLAMETTE N.F. DESCHUTES State OREGON SW COR. SEC. 31
NE COR. SEC. 1

SEE: ~~1-25~~ A-25
 T25S R9E

BC by H@H
 set 1980

0175

Z-01

Index

File No. 0275

CORNER RECORD (SEARCH) ^{Lot} Tract or

(Ref. FSM 7151.4)

Survey No. 4-4

Cor.
No. Z-2

T 24 S. R. 10 E. R.D. Crescent

County Klamath

w/16 Cor. of

Merid. WILLAMETTE

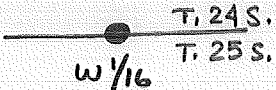
N.F. DESCHUTES

State OREGON


Section 31/6

SEE: A-2 T. 24 S., R. 10 E., W.M.

S.31



S.6



Index
File No. 0375

CORNER RECORD (SEARCH)
(Ref. FSM 7151.4)

Contract or
Survey No. 4-4

Cor.
No. 2-3

T. 24 S. R. 10 E. R.D. Crescent County Klamath
Merid. WILLAMETTE N.F. DESCHUTES State OREGON Section 31 Cor. of S/4

SEE: A-3 T. 25 S., R. 10 E. W.M.

S. 31



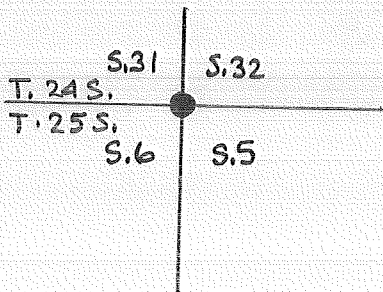
S. 6




Index
File No. 0575
T 24 S. R. 10 E. R.D. Crescent
Merid. WILLAMETTE N.F. DESCHUTES

CORNER RECORD (SEARCH) (Ref. FSM 7151.4) ^{Contract or} Survey No. 4-4 Cor. No. 2-5
County Klamath SW Cor. of
State OREGON Section 32

SEE: A-5 T. 25 S., R. 10 E., W.M.





Index
File No. 0775

CORNER RECORD (SEARCH)

(Ref. FSM 7151.4)

Contract or
Survey No.

Cor.
No. Z-7

T 24 S. R. 10 E. R.D.

Crescent

County

Klamath

5/4

Cor. of

Merid. WILLAMETTE N.F.

DESCHUTES

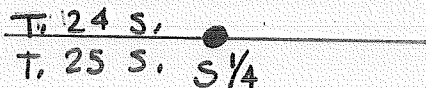
State

OREGON


Section 32

SEE: A-07 T. 25 S., R. 10 E., W.M.

S.32



S,5



USDA-FOREST SERVICE

Index

File No. 0875

CORNER RECORD (SEARCH)

(Ref. FSM 7151.4)

Contract or

Survey No. 4-4

Cor.

No. 2-8

T 24 S. R. 10 E. R.D. Crescent

County Klamath

State OREGON

Section

Cor. of

Merid. WILLAMETTE

N.F. DESCHUTES

Section

Cor. of


SEE: A-8

T. 25

S., R. 10

E. W.M.

S.32



S.5



LAND CORNER RECORD


2-09 5680-2

0975

(Rectangular)

1. T 24S R 10E No. Z-9 Cor. Sec. Mer. W State Oregon N. F. Deschutes Dist. Crescent

2. Corner Status



33

T24S

T25S 5

4

7. Photo Identification

Photo No. _____

Ident. By: _____

8. Plane Coordinate Position Data

State _____ Zone _____

X _____

Y _____

Estab. By _____

Field Book No. _____

Where Filed _____

9. Evaluation

Authentic _____

Needs Verif. _____ Monument

Re-estab. _____ Survey _____

Land Status _____

3. Original Description _____ Vol. _____ Page _____ Where Recorded _____

4. Description of Corners: Section corner common to Sections 32, 33, 4 & 5
 Original notes: "Set post for corner to secs. 4, 5, 32 & 33; from which:

- (1) A pine, 15 ins. diam., bears N68°E, 190 lks. dist.
- (2) " " , 12 " " , " N20°W, 110 " "
- (3) " " , 9 " " , " S54°W, 125 " "
- (4) " " , 12 " " , " S24°E, 62 " " "

5. Investigation Notes:

At the corner I found bearing trees 1 and 4 to be extremely decayed stumps. I located the corner from these. I then found burned out stumps in the proper locations for bearing trees 2 and 3. I blazed and scribed 4 new bearing trees.

6. Signed Wm. Steers Title Land Surveyor Date 4-66

PERPETUATION RECORD

10. Monument: I monumented the corner with a 2 inch galvanized iron pipe w/brass cap, 30 inches long, set 24 inches into the ground, and marked it:

n
R10E
T24S S32 | S33
T25S S5 | S4
Reg. No. 622

11. ~~Accessories~~ From which:

- A lodgepole pine, 9.9 inches in diameter, scribed T24SR10ES33BT, bears N30°E, a distance of 25.6 feet to a 60d nail in the base of the tree.
 - A lodgepole pine, 11.6 inches in diameter, scribed T24SR10ES32BT, bears N39°W, a distance of 34.9 feet to a 60d nail in the base of the tree.
 - A lodgepole pine, 7.5 inches in diameter, scribed T25SR10ES5BT, bears S74°W, a distance of 26.1 feet to a 60d nail in the base of the tree.
- (Cont. below)

Field Book _____ Page _____

12. Set By Wm. Steers Title Land Surveyor
License ORE 622 Agency Gil. Tr. Co. Date 4-66

13. Recorded By _____ Volume _____ Page _____
(Agency)

(Date) (City) (County) (State)

14. Remarks:

#10 cont.
A lodgepole pine, 8.4 inches in diameter, scribed T25SR10ES4BT, bears S37°E, a distance of 40.0 feet to a 60d nail in the base of the tree.

6-28-83--##### Pam Kuhn (ST) found....
BCSP as stated above.

13" LP Pine brs N33°W @ 35.0 Ft.
9" " " " S78°W @ 27.0 "
11" " " " S39°E @ 41.0 "
11" " " " N37°E @ 26.0 "

0975

2.09

Index
File No. 1075

CORNER RECORD (SEARCH) Contract or

(Ref. FSM 7151.4)

Survey No. 5304H1496AEN No. 7-10 Cor.

T 24 S. R. 10 E.

R.D. CRESCENT County KLAMATH

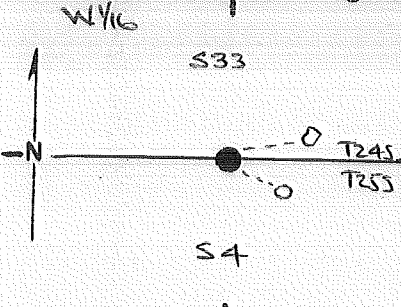
Merid. Willamette

N.F. Deschutes State Oregon

Section 33 Cor. of 4

CORNER DIAGRAM per legend

DESCRIBE CORNER MONUMENT FOUND



N.A.

DESCRIBE BEARING TREES OR OTHER OFFICIAL ACCESSORIES FOUND

N.A.

DESCRIBE CORNER LOCATION RELATIVE TO NEAR-BY FEATURES, ALSO HOW TO REACH CORNER

FROM JUNCTION OF ROADS #9772 & #9775-700
PROCEED NORTH'LY 0.3 MILE - CORNER IS 58'
WEST OF ROAD - 4"x4" POST & TAGS 226' SOUTH OF
CORNER ON WEST EDGE ROAD -

PHOTO IDENTIFICATION DATA

Photo No. _____
Filed At. _____
Object Ident. _____
Ident. By _____

Signature

CORNER LEGEND:

- | | | |
|--------|------------|------------------------|
| FS or | Unverified | |
| Contr. | Other | |
| ○ | ◇ | Searched For/Not Found |
| ⊗ | ⊗ | Evidence Found/Accept. |
| ● | ◆ | Permanent Mon. Set/Fd. |

Searched By:

Title

Division

Headquarters

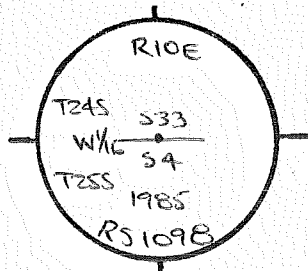
Date

CORNER RECORD (PERPETUATION)

MONUMENT. DESCRIBE NEW MONUMENT SET, OR WORK DONE TO PRESERVE EXISTING MONUMENT

SET 2" x 30" ALUM. PIPE w/ 2 1/2" ALUM. CAP
27" IN GROUND

MONUMENT STAMPED



ACCESSORIES DESCRIBE NEW BT'S WITNESS OBJECTS ETC. ESTABLISHED, OR WORK DONE TO PRESERVE EXISTING EVIDENCE

5" L.P. PINE NB2°E - 27.9' "W 1/2 S33 BT"
5" L.P. PINE S62°E - 15.0' "W 1/2 S4 BT"
6' F.G. POSTS 1.8' SOUTH & 2.8' WEST w/ DECALS "BM-102" & "LSM-130"
B.T.S HAVE TAGS 54-3, 54-9, 60D NAIL w/ 1 1/2" ALUM. DISK "PLS 1098" @ SIDE-CENTER BASE

Work Done By C.W. COOK Title SURVEYOR Date 5-85 State Registration No. or Agency PLS 1098

Plat or Cor. Record Prepared? Yes No Filed At KLAM Co. Surveyor's Office Date _____

History of Surveys, G.L.O., etc. G.L.O. - H. MELDRUM - 1879

Index File No. 1075 T. 24 S., R. 10 E., W.M. Contract or Surv. No. 5304H149648N Cor. Z-10

Index
File No. 1175

CORNER RECORD (SEARCH) Contract or
(Ref. FSM 7151.4) Survey No. 5304H1494EN No. Z-11

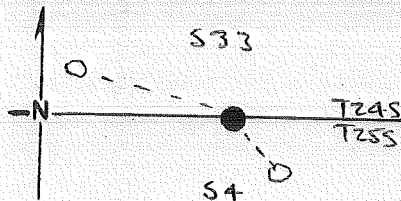
T Z4 S. R. 10 E. R.D. CRESCENT County KLAMATH

Merid. Willamette

N.F. Deschutes State Oregon

1/4 Cor. of
Section 33
4

CORNER DIAGRAM, per legend



DESCRIBE CORNER MONUMENT FOUND

NO EVIDENCE OF ORIGINAL FOUND

DESCRIBE BEARING TREES OR OTHER OFFICIAL ACCESSORIES FOUND

NONE

PHOTO IDENTIFICATION DATA

Photo No. _____
Filed At. _____
Object Ident. _____
Ident. By _____

Signature

CORNER LEGEND:

- | | | |
|---|---|-------------------------|
| ○ | ◇ | Searched For/Not Found |
| ⊗ | ⊗ | Evidence Found/Accept.: |
| ● | ◆ | Permanent Mon. Set/Pd. |

DESCRIBE CORNER LOCATION RELATIVE TO NEAR-BY FEATURES, ALSO HOW TO REACH CORNER

FROM JUNC. OF ROADS #9772 & #9407 PROCEED
WEST'LY 0.15 MILE TO JUNC. RD. #9772-750 - THEN
N.W.'LY 0.5 MILE - CORNER IS 400'± WEST
OF ROAD ON SMALL RISE 100'± NORTH OF
DRY SANDY CREEK BED

Searched By:

C.W. COOK

Title

PLS

Division

Headquarters

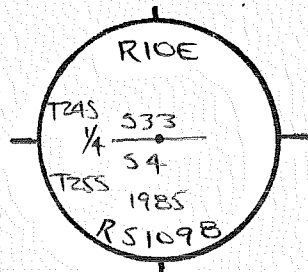
Date

5-85

CORNER RECORD (PERPETUATION)

MONUMENT. DESCRIBE NEW MONUMENT SET, OR WORK DONE TO PRESERVE EXISTING MONUMENT

MONUMENT STAMPED



9

ACCESSORIES : DESCRIBE NEW BT'S WITNESS OBJECTS ETC. ESTABLISHED, OR WORK DONE TO PRESERVE EXISTING EVIDENCE

6" P. PINE S34°E - 14.3' "1/4 54 BT"
 8" P. PINE N71°W - 84.3' "1/4 533 BT"
 6' F.G. POST S35°E - 1.9' w/DECAL "LSM-130"
 B.T.'S HAVE USES TAGS 54-3, 54-4, 60D NAIL w/1/2" ALUM. DISK "PLS1098"
 @ SIDE-CENTER BASE

10

Work Done By C.W. COOK Title SURVEYOR Date 5-85 State Registration No. PLS 1098
 or Agency
 Plat of Record Prepared? Yes No Filed At KLAM. Co. Surveyor's Office Date

11

History of Surveys, G.L.O., etc.
G.L.O. - H. MELDRUM - 1879
18" PINE N18°E - 44 LKS.
9" PINE S20°E - 110 LKS.

12

Index File No. 1175 T. 24 S., R. 10 E., W.M. Contract or Surv. No. 5304H149648N Cor. Z-11

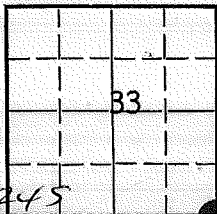
13

LAND CORNER RECORD

2-13 5680-2

1. T 245 R 10E No. 1375 Z-13 Cor. Sec. Mer. W State Oregon (Rectangular) N. F. Deschutes Dist. Crescent

2. Corner Status



3. Original Description _____ Vol. _____ Page _____ Where Recorded _____

4. Description of Corners: Section corner common to Sections 3, 4, 33 & 34
 Original notes: "Set post for cor. to secs. 3, 4, 33 and 34; from which
 (1) A pine, 8 ins. diam., bears N50°E, 218 lks. dist.
 (2) " " , 10 " " , " S62°E, 99 " "
 (3) " " , 14 " " , " S76°W, 207 " "
 (4) " " , 14 " " , " N27°W, 137 " "

5. Investigation Notes:

At the corner I found bearing tree number 2 to be in good condition. I located the corner from this tree and after establishing it found burned stumps at the correct locations for numbers 1 and 3. I found no trace of number 4. I blazed and scribed three new bearing trees.

130' WEST OF BOARD ON RD# 9772

7. Photo Identification

Photo No. _____

Ident. By: _____

8. Plane Coordinate Position Data

State _____ Zone _____

X _____

Y _____

Estab. By _____

Field Book No. _____

Where Filed _____

9. Evaluation

Authentic _____

Needs Verif. _____ Monument X

Re-estab. _____ Survey _____

Land Status _____

S. CHAMBERLIN S.T. ENG. SO.

6. Signed Wm. Steers Title Land Surveyor Date April 1966

6/30/83

Index File No. 1451

CORNER RECORD (SEARCH)

(Ref. FSM 7151.4)

Contract or

Survey No.

4-4

Cor.

No.

2-14

T 24 S. R. 10 E. R.D.

Crescent

County

Klamath

W/16

Cor. of

Merid. WILLAMETTE N.F.

DESCHUTES

State

OREGON


Section 34 1/2

SEE: A-14 T. 25 S., R. 10 E., W.M.

S.34



S.3



USDA-FOREST SERVICE

Index File No. 1575

CORNER RECORD (SEARCH)

(Ref. FSM 7151.4)

Contract or

Survey No.

A-4

Cor.

No. 2-15

T 24 S. R. 10 E. R.D. Crescent

County Klamath

N/4

Cor. of

Merid. WILLAMETTE

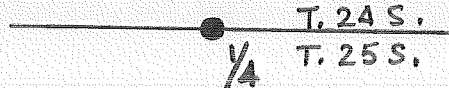
N.F. DESCHUTES

State OREGON


Section 3

SEE: A-15 T. 25 S., R. 10 E., W.M.

S.34



s. 3



USDA-FOREST SERVICE

Index

File No. 1675

CORNER RECORD (SEARCH)

(Ref. FSM 7151.4)

Contract or

Survey No.

4-4

Cor.

No.

2-16T 24 S. R. 10 E. R.D. Crescent

County

KlamathE 1/16

Cor. of

Merid. WILLAMETTE N.F. DESCHUTES

State

OREGON

Section

34SEE: A-16 T. 25 S., R. 10 E. W.M.


S.34

T. 24 S.

T. 25 S.

E 1/16

S.3



Index
File No. _____

CORNER RECORD (SEARCH)

(Ref. FSM 7151.4)

Tract or
Survey No. _____

Cor.
No. 2-17

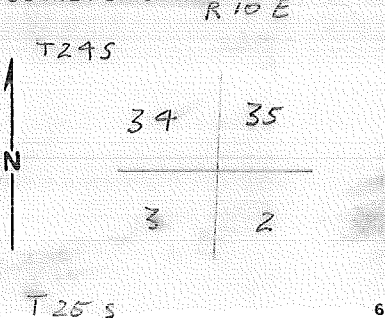
T 24 S R. 10 E

R.D. Crescent County Klamath

Merid. Wil

N.F. Deschutes State ORE

CORNER DIAGRAM



DESCRIBE CORNER MONUMENT FOUND

2 1/2" dia Brass cap on galv. 2 1/2" dia iron pipe
rising 8".

DESCRIBE BEARING TREES OR OTHER OFFICIAL ACCESSORIES FOUND

Dead & Down Lpp. 12" N 20° E 19.5' scribing visible
Lpp R. - 10" S 83° E 9.2' w/ scribing visible,
Dead & Down Lpp. 14" S 10° W 20' scribing visible.
Dead & Down Lpp. 12" N 40° W 35.1' scribing visible
possible orig windfall in NE - over grown face.

PHOTO IDENTIFICATION DATA

Photo No. _____
Filed At _____
Object Ident. _____
Ident. By _____
Signature _____

DESCRIBE CORNER LOCATION RELATIVE TO NEAR-BY FEATURES, ALSO HOW TO REACH CORNER

Line posted E & S out of corner.
Tag on rd 9775 870 ft. S. of corner.

PLANE COORDINATE POSITION DATA

State _____ Zone _____
X _____
Y _____
Estab. By _____
Agency _____

Signature
W. MILLER

Title
FLS

Division

Headquarters

Date
5/8/95

CORNER RECORD (PERPETUATION)

MONUMENT: DESCRIBE NEW MONUMENT SET, OR WORK DONE TO PRESERVE EXISTING MONUMENT

straightened it. Built up mound

R 10 E

T 245

S 34 S 35

S 3 S 2

T 255

1988

LS 1846

ACCESSORIES: DESCRIBE NEW BT'S WITNESS OBJECTS ETC. ESTABLISHED, OR WORK DONE TO PRESERVE EXISTING EVIDENCE

PP 5" dia. N 25° E 57.1' mkl X B.T

*Brass washer mkl
LS 2111
Between B.T
of scribe*

PP 10" dia S 93° E 9.2' Not re-scribed

PP 7" dia S 33° W 60.7 mkl X B.T

PP 12" dia N 79° W 24.6 mkl T245 R 10 E S 34 B.T

Work Done By WT SK Title _____ Date 7/18/85 State Registration No. _____ or Agency _____

Certified Cor. Record Prepared? Yes No Filed At: _____ Date _____

REMARKS

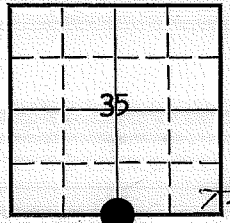
Index File No. T. R. M. Tract or Surv. No. Cor. 18
13

LAND CORNER RECORD

1975
Z-19

1. T 24S R 10E No. Z-19 Cor. 1/4 Mer. W State Oregon (Rectangular) N. F. Deschutes Dist. Crescent

2. Corner Status



7. Photo Identification

Photo No. _____
Ident. By: _____

8. Plane Coordinate Position Data

State _____ Zone _____
X _____
Y _____
Estab. By _____
Field Book No. _____
Where Filed _____

9. Evaluation

Authentic _____
Needs Verif. _____ Monument X
Re-estab. _____ Survey _____
Land Status _____

3. Original Description _____ Vol. _____ Page _____ Where Recorded _____

4. Description of Corners: ORIGINAL DESCRIPTION:

Set post for 1/4 sec. cor.; from which:
(1) A pine, 7 ins. diam., bears N.12°W., 37 lks. dist.
(2) A pine, 36 ins. diam., bears S.28°W., 79 lks. dist.

5. Investigation Notes:

B.T. # 1 - A down decayed lodgepole pine.
B.T. # 2 - A standing ponderosa pine, in good condition.

#1 NW dead, down, & decayed vis. blaze & notch
#2 Used as BT

GS-PA
RTaylor

7-6-83

6. Signed Wm. Steers Title Land Surveyor Date July 1966

PERPETUATION RECORD

10. Monument: Using an engineers tape I laid off the record distance from each bearing tree and located the corner. I checked the record bearings with a staff compass and found them to be in agreement. I blazed and scribed one new bearing tree and monumented the corner with a 2 inch galvanized iron pipe w/brass cap, 30 inches long, set 24 inches into the ground; From which: Dec. 20°E *RS67"*
11. Accessories
 A lodgepole pine, 12.1 inches in diameter, scribed 1/4 S35BT, bears N.5°W., a distance of 23.9 feet to a 60d nail in the base of the tree. *N 52°W*
 (2) A ponderosa pine, ^{42.5} inches in diameter, bears S.28°W., a distance of 51.3 feet to a 60d nail in the ⁴³ base of the tree.

Set Carsonite 5°W w/LSMC 3drydecal

Field Book _____ Page _____

12. Set By Wm. Steers Title Land Surveyor
 License ORE 622 Agency Gil.Tbr.Co. Date July 1966

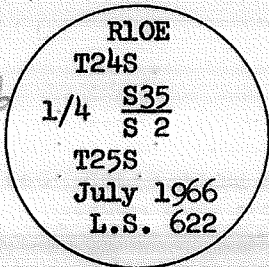
13. Recorded By _____ Volume _____ Page _____
 (Agency)

 (Date) (City) (County) (State)

14. Remarks:

MONUMENT STAMPED:

Located 75' W of Rd & 75' N of Rd CR-16



1975

Index
File No. 2075

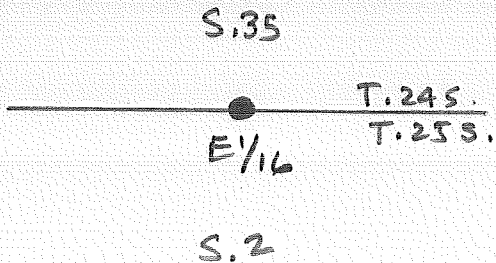
CORNER RECORD (SEARCH)
(Ref. FSM 7151.4)


Contract or
Survey No. 4-4 Cor.
No. 2-20

T 24 S. R. 10 E. R.D. Crescent County Klamath E 1/16 Cor. of

Merid. WILLAMETTE N.F. DESCHUTES State OREGON Section 35 1/2

SEE: A-20 T. 25 S., R. 10 E., W.M.





Index
File No. 2175

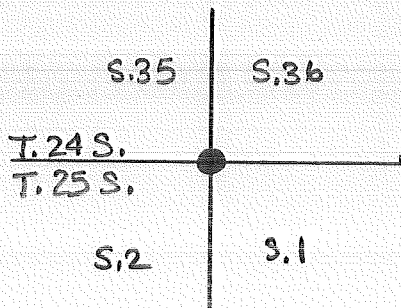
CORNER RECORD (SEARCH)
(Ref. FSM 7151.4)

Contract or
Survey No. 4-4 Cor.
No. Z-21

T 24 S. R. 10 E. R.D. Crescent County Klamath NW Cor. of

Merid. WILLAMETTE N.F. DESCHUTES State OREGON Section 1

SEE: A-21 T. 25 S., R. 10 E., W.M.





Index File No. 2375

CORNER RECORD (SEARCH)

Tract or Survey No. _____ Cor. No. 2-23

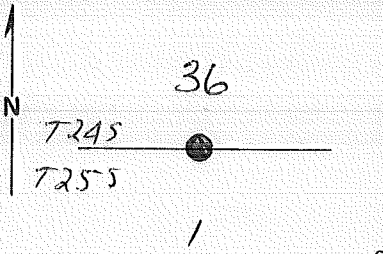
T 248 R. LOE

R.D. CRESCENT County KLAMATH S 1/4 COR

Merid. WILL

N.F. DESCHUTES State OREGON Sec 36

CORNER DIAGRAM



DESCRIBE CORNER MONUMENT FOUND
 Ath the corner I found the SE bearing tree to be a stump.
 There is a down and very decayed lodgepole at the proper
 location for the bearing tree in theNW.
 Corner is further perpetuated

DESCRIBE BEARING TREES OR OTHER OFFICIAL ACCESSORIES FOUND

PHOTO IDENTIFICATION DATA

Photo No. _____
 Filed At. _____
 Object Ident. _____
 Ident. By _____
Signature

DESCRIBE CORNER LOCATION RELATIVE TO NEAR-BY FEATURES, ALSO HOW TO REACH CORNER

See back

PLANE COORDINATE POSITION DATA

State _____ Zone _____
 X _____
 Y _____
 Estab. By _____
Agency

Signature [Signature] Title ST Division CS Headquarters SO Date 7-6-83

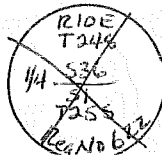
CORNER RECORD (PERPETUATION)

MONUMENT DESCRIBE NEW MONUMENT SET, OR WORK DONE TO PRESERVE EXISTING MONUMENT

I located the corner and blazed and scribed 2 new BTs. I monumented the corner with a 2" galvanized iron pipe w/ brass cap, 30 inches long, set 24 inches into the ground and marked:

RSE 10"
Set Carsonite 3" W w/LSM & Bliz. Decals

*STEERS' CAP
 NOT MKD.*



*R10E
 T24E
 T25S
 R2E N6W
 251846*

ACCESSORIES: DESCRIBE NEW BT'S WITNESS OBJECTS ETC. ESTABLISHED, OR WORK DONE TO PRESERVE EXISTING EVIDENCE

From which:

A lodgepole pine, 6 inches in diameter, scribed $\frac{1}{4}$ " S36 BT, bears N73°W a distance of 26.4 feet to a 60d nail in the base of the tree.

A lodgepole pine, 9 inches in diameter, scribed $\frac{1}{4}$ " S1 BT, bears S21°W, a distance of 83.5 feet to a 60d nail in the base of the tree.

Work Done By Wm. Steers Title Land Surveyor Date _____ State Registration No. ORE 622
 or Agency _____ Date Dec. 1965

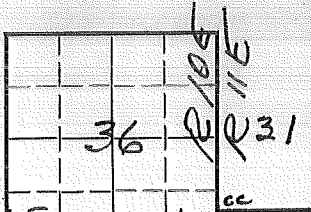
Certified Cor. Record Prepared? Yes No Filed At: _____ Date _____

REMARKS

From Junct. of #9775 & 9410 proceed W 0.2 mi. turn left, bear right proceed 0.3 mi. turn left proceed 0.15 mi. stop. Cor located 20" ± S of R.

1. T. 24S R10E No. 2-25 Cor. CC Mer. Wmt State OREGON (Rectangular) N. F. DESCHUTES Dist. CRESCENT

2. Corner Status



7. Photo Identification

Photo No. _____
Ident. By: _____

8. Plane Coordinate Position Data

State _____ Zone _____
X _____
Y _____
Etab. By _____
Field Book No. _____
Where Filed _____

9. Evaluation

Authentic _____
Needs Verif. _____ Monument _____
Re-estab. _____ Survey _____
Land Status _____

3. Original Description _____ Vol. _____ Page _____ Where Recorded _____

4. Description of Corners:
~~TO VERIFY - MIGHT BE CC Sec 6/31~~
See Over
1/79/20

5. Investigation Notes:

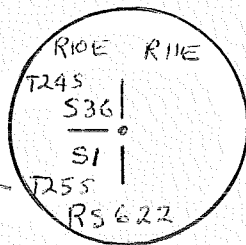
BRASS CAP INSTALLED 11-10-1966, NOT STAMPED
BT's 12" LP BEARS S34°W 18 FT.
24" PP BEARS S57°E 30 FT.
24" SNAG ± 100' High BEARS N81°W 45 FT.
(NEW) 6" PP BEARS N62°W 24 FT.

6. Signed G.W. FRUITS Title _____ Date 11-10-66

PERPETUATION RECORD

10. Monument:

SET 2" X 30" GIP W/ BRASS CAP
RSG. 6" ABOVE GROUND



11. Accessories

5" P. PINE BRS. N65°W 22⁸ FT. TO 60d NAIL B/S T245 R10E S36 BT
12" L. PINE BRS. S33°W 19⁶ FT. TO 60d NAIL (ORIG BT)
23" P. PINE BRS. S55°E 31⁴ FT. TO 60d NAIL (ORIG BT)

Field Book _____ Page _____

12. Set By W^{DM} STEERS Title PLS
License OR-622 Agency CIL. T. PR. Co. Date 7/66

13. Recorded By _____ Volume _____ Page _____
(Agency)

(Date) (City) (County) (State)

14. Remarks: